



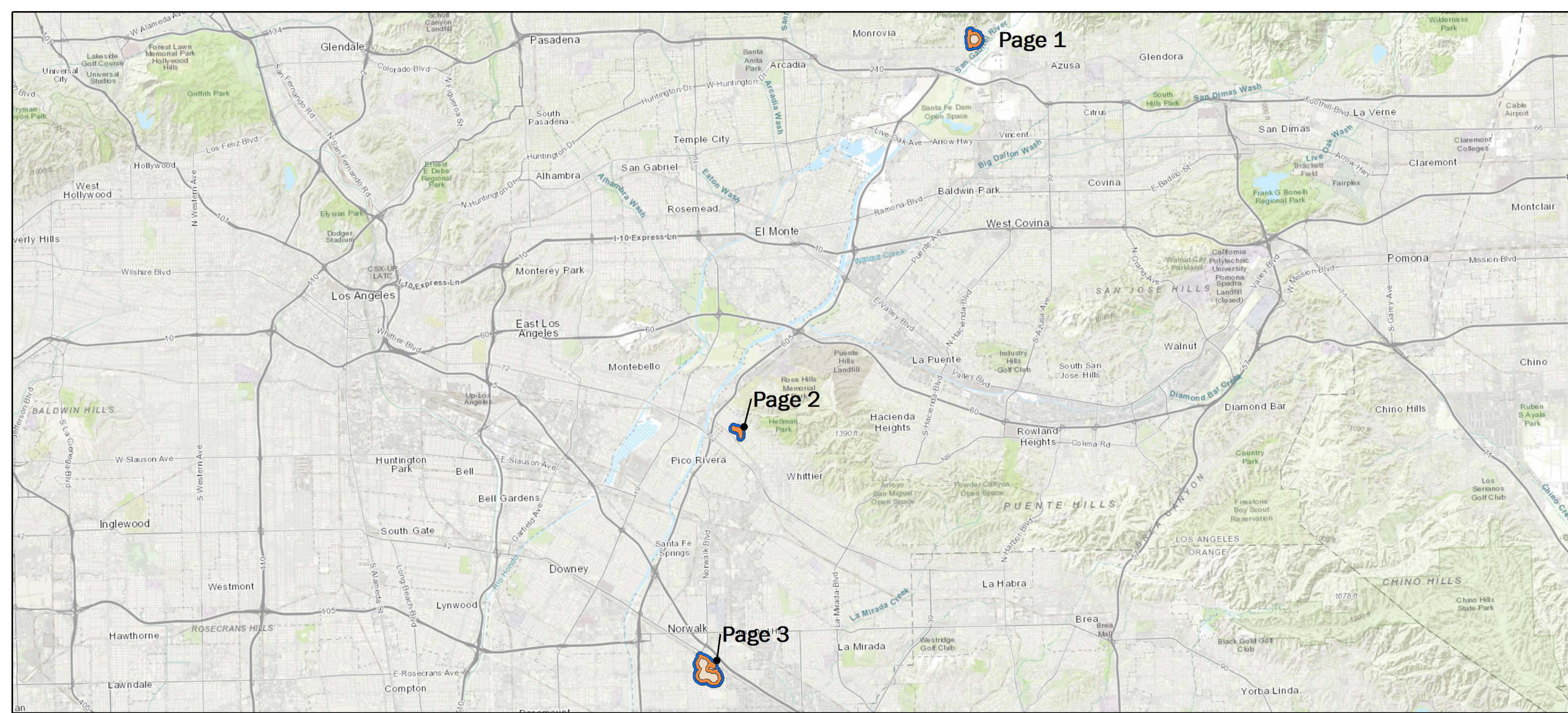
CITRUS PEST & DISEASE
PREVENTION DIVISION
CALIFORNIA DEPARTMENT OF FOOD AND AGRICULTURE

Los Angeles County Treatment Maps



Asian Citrus Psyllid Control Program

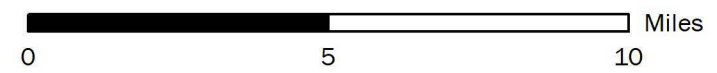


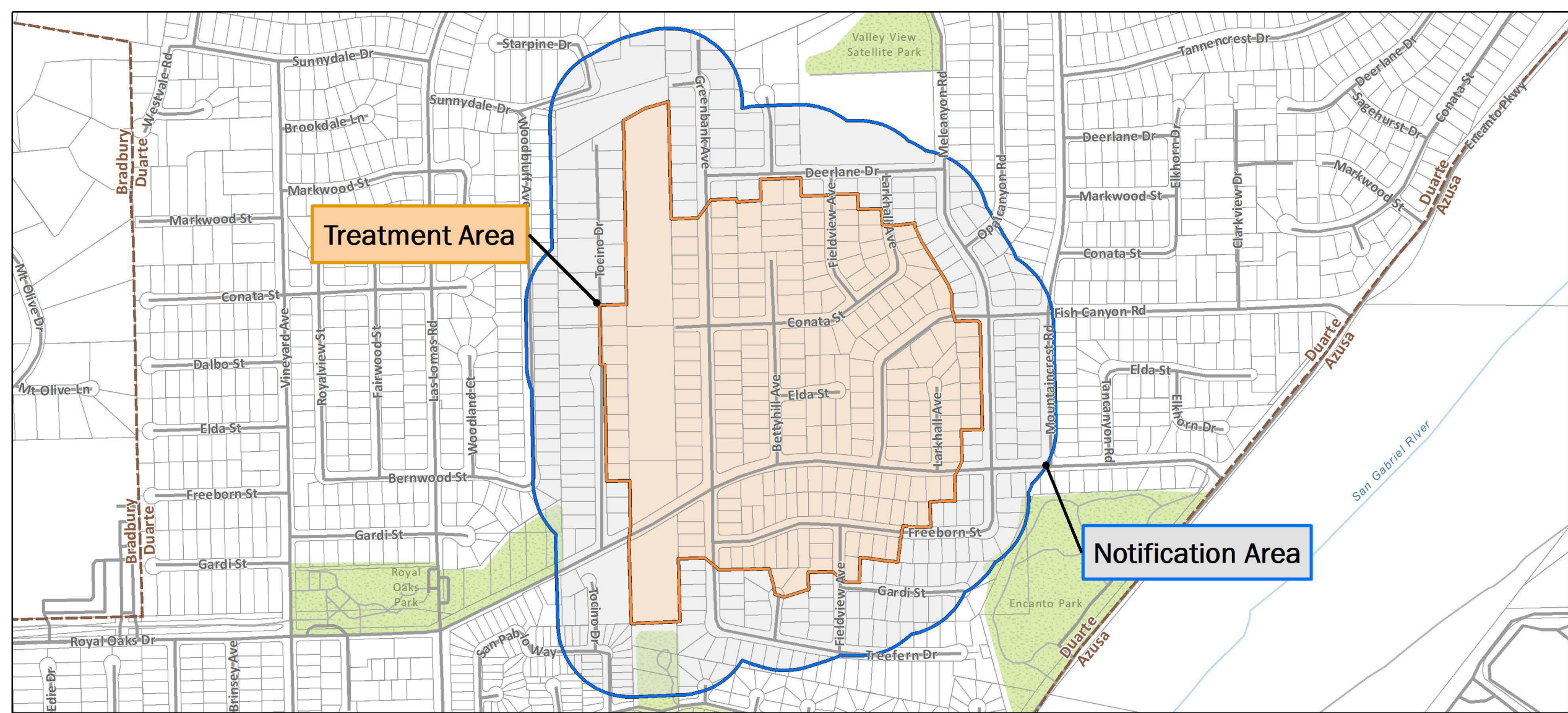
CDFA REPORT A PEST HOTLINE: 1.800.491.1899
www.cdfa.ca.gov/go/reportapest



Overview Map
 Asian Citrus Psyllid Treatment
 Public Meeting Map - 11/15/2021
 Los Angeles County
 Printed 11/9/2021

-  250m Treatment Area
-  Notification Area









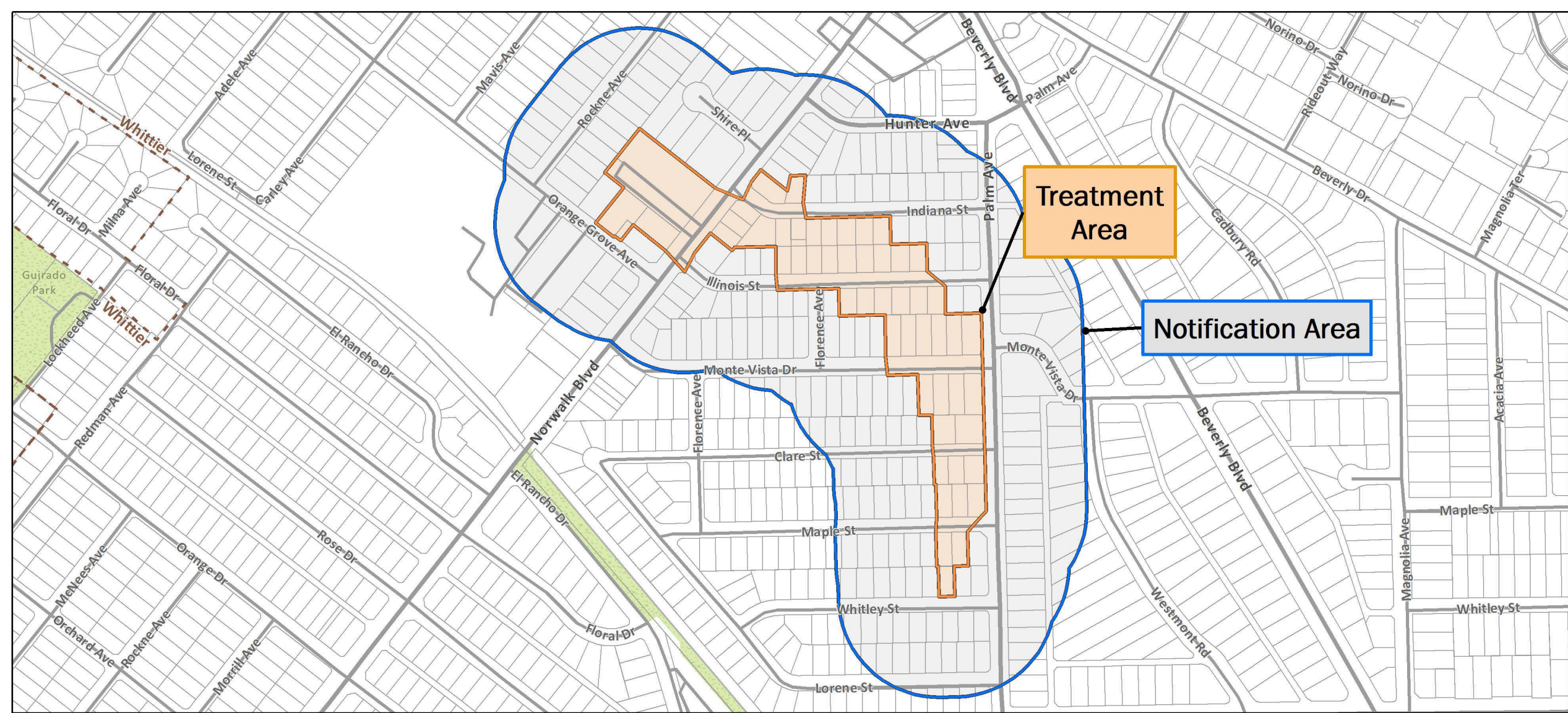
Treatment Area

Notification Area




Asian Citrus Psyllid Treatment
 Public Meeting Map (Page 1) - 11/15/2021
 Azusa, Bradbury, Duarte
 Los Angeles County
 Printed 11/9/2021

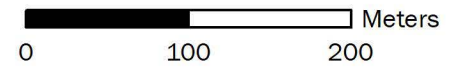
-  Treatment Area
-  Notification Area
-  City or Place Boundary

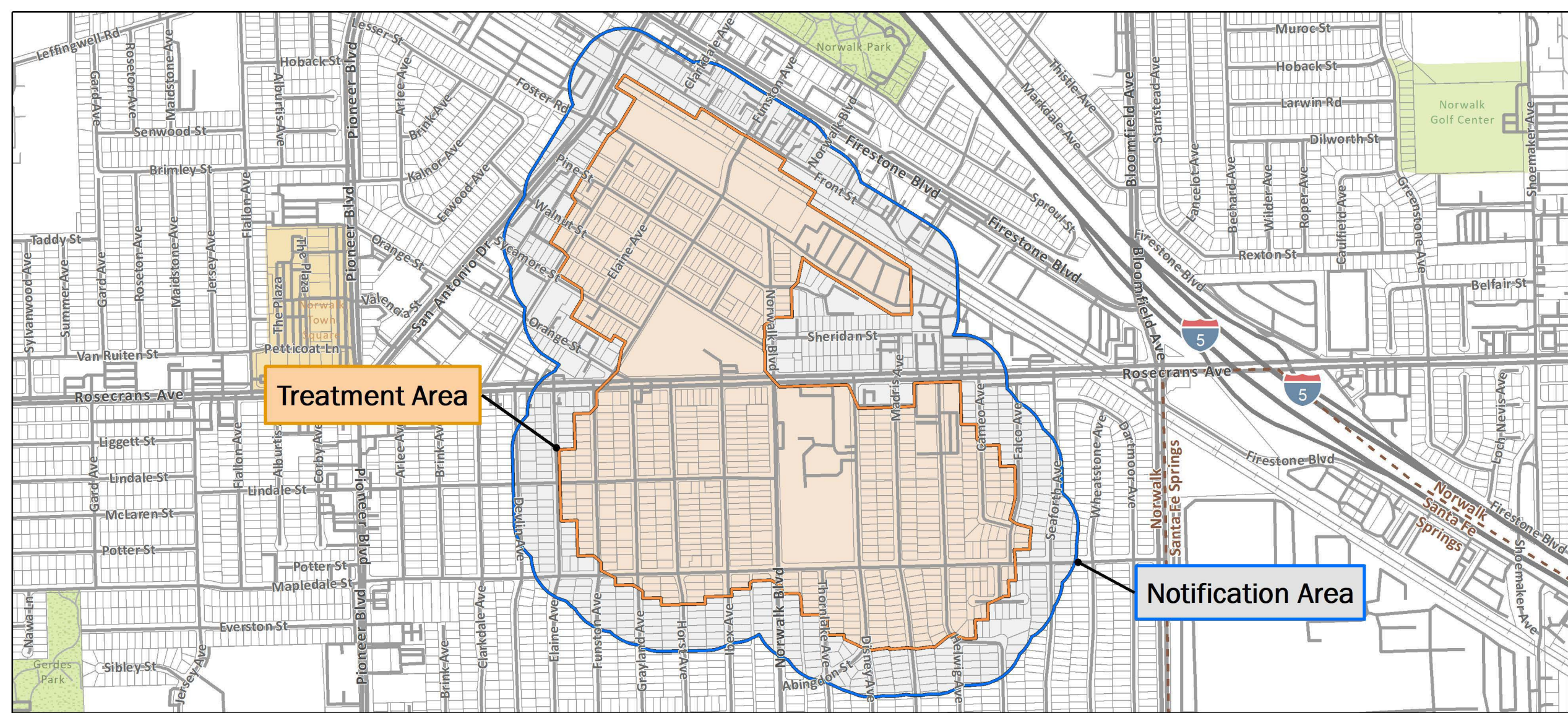




Asian Citrus Psyllid Treatment
 Public Meeting Map (Page 2) - 11/15/2021
 West Whittier-Los Nietos, Whittier
 Los Angeles County
 Printed 11/9/2021

-  Treatment Area
-  Notification Area
-  City or Place Boundary









Treatment Area

Notification Area

Asian Citrus Psyllid Treatment
 Public Meeting Map (Page 3) - 11/15/2021
 Norwalk, Santa Fe Springs
 Los Angeles County
 Printed 11/9/2021

-  Treatment Area
-  Notification Area
-  City or Place Boundary





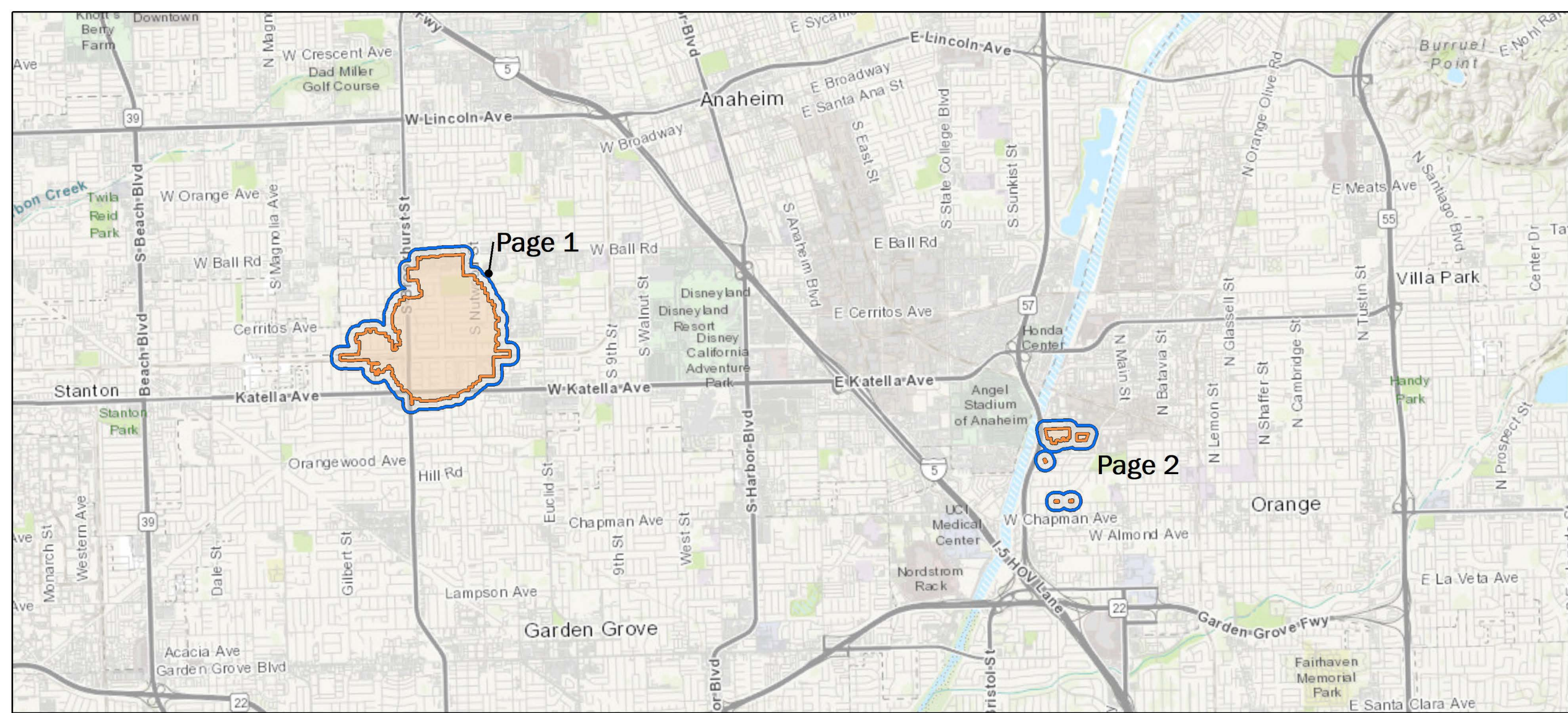
CITRUS PEST & DISEASE
PREVENTION DIVISION
CALIFORNIA DEPARTMENT OF FOOD AND AGRICULTURE

Orange County Treatment Maps



Asian Citrus Psyllid Control Program

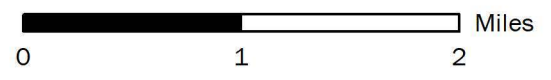


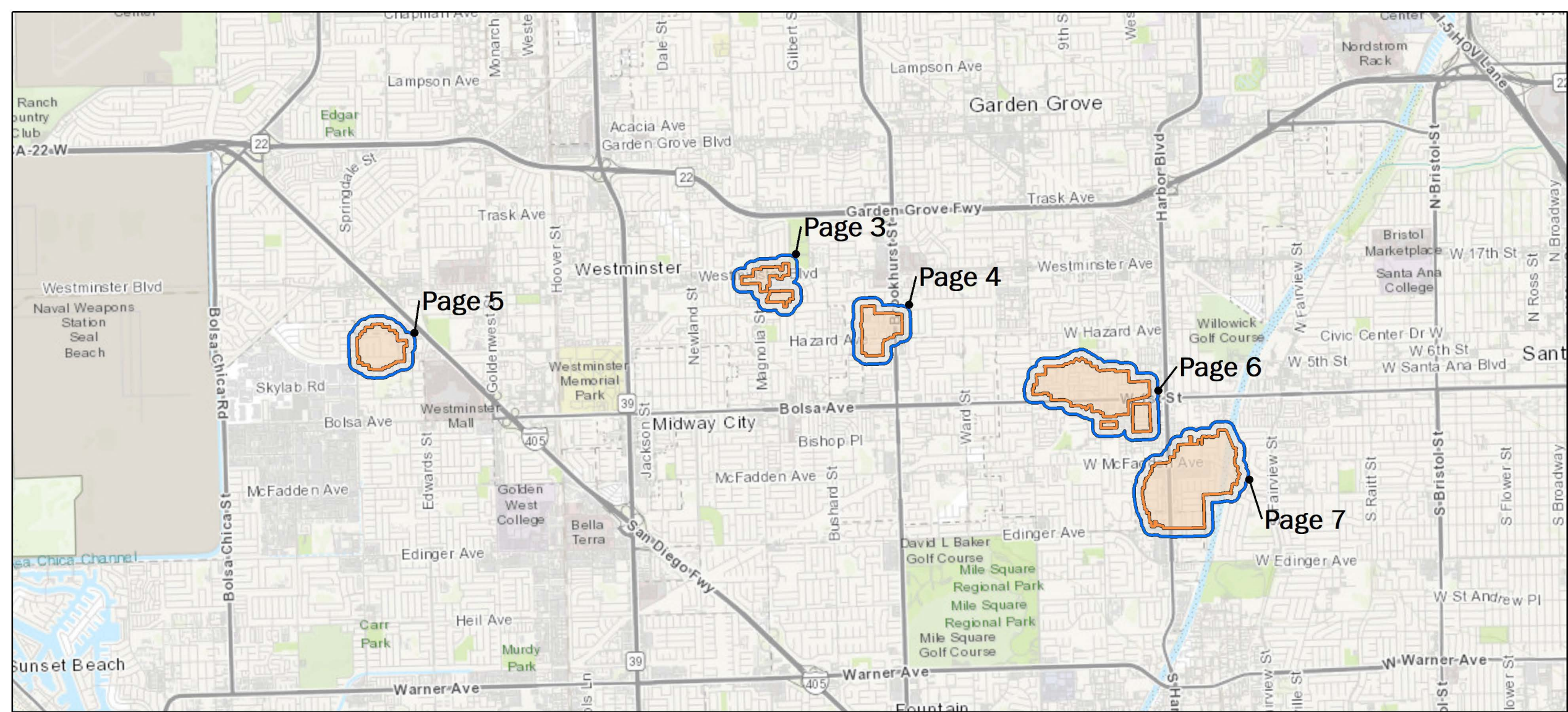
CDFA REPORT A PEST HOTLINE: 1.800.491.1899
www.cdfa.ca.gov/go/reportapest





Overview Map 1
 Asian Citrus Psyllid Treatment
 Public Meeting Map - 11/15/2021
 Orange County
 Printed 11/9/2021

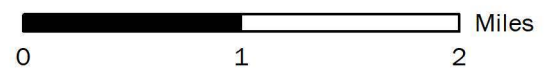
-  250m Treatment Area
-  Notification Area

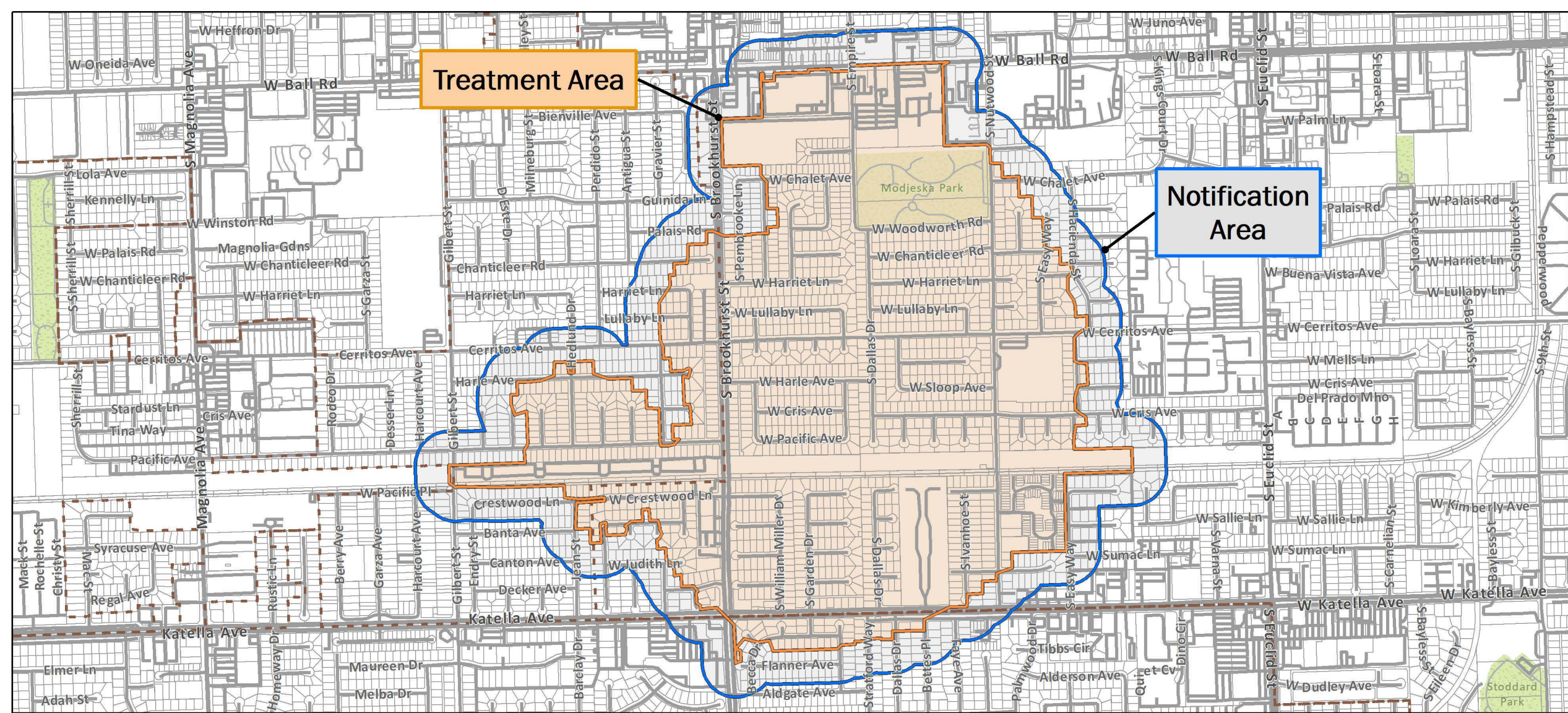







Overview Map 2
 Asian Citrus Psyllid Treatment
 Public Meeting Map - 11/15/2021
 Orange County
 Printed 11/9/2021


-  250m Treatment Area
-  Notification Area

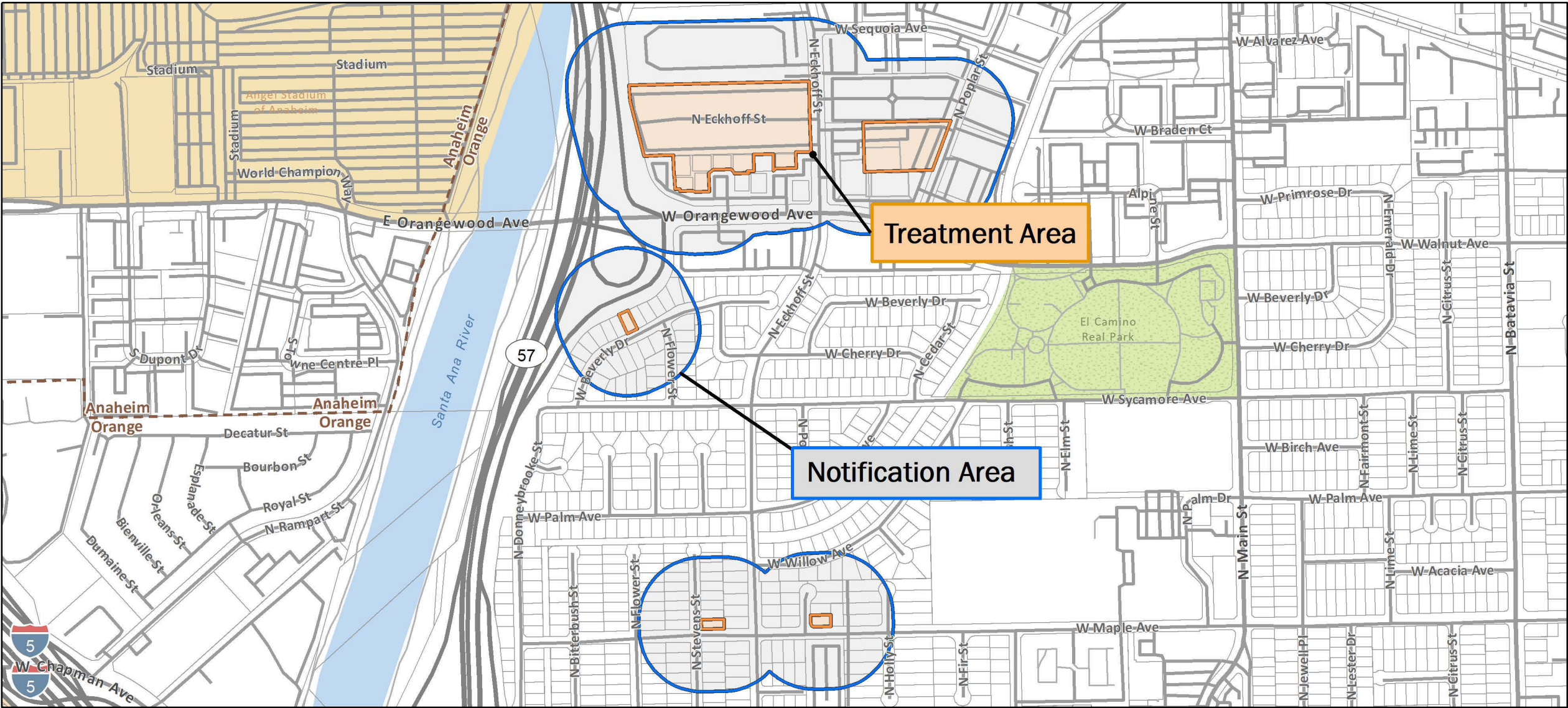







Asian Citrus Psyllid Treatment
 Public Meeting Map (Page 1) - 11/15/2021
 Anaheim, Garden Grove, Stanton
 Orange County
 Printed 11/9/2021

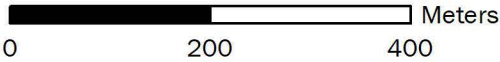
-  Treatment Area
-  Notification Area
-  City or Place Boundary

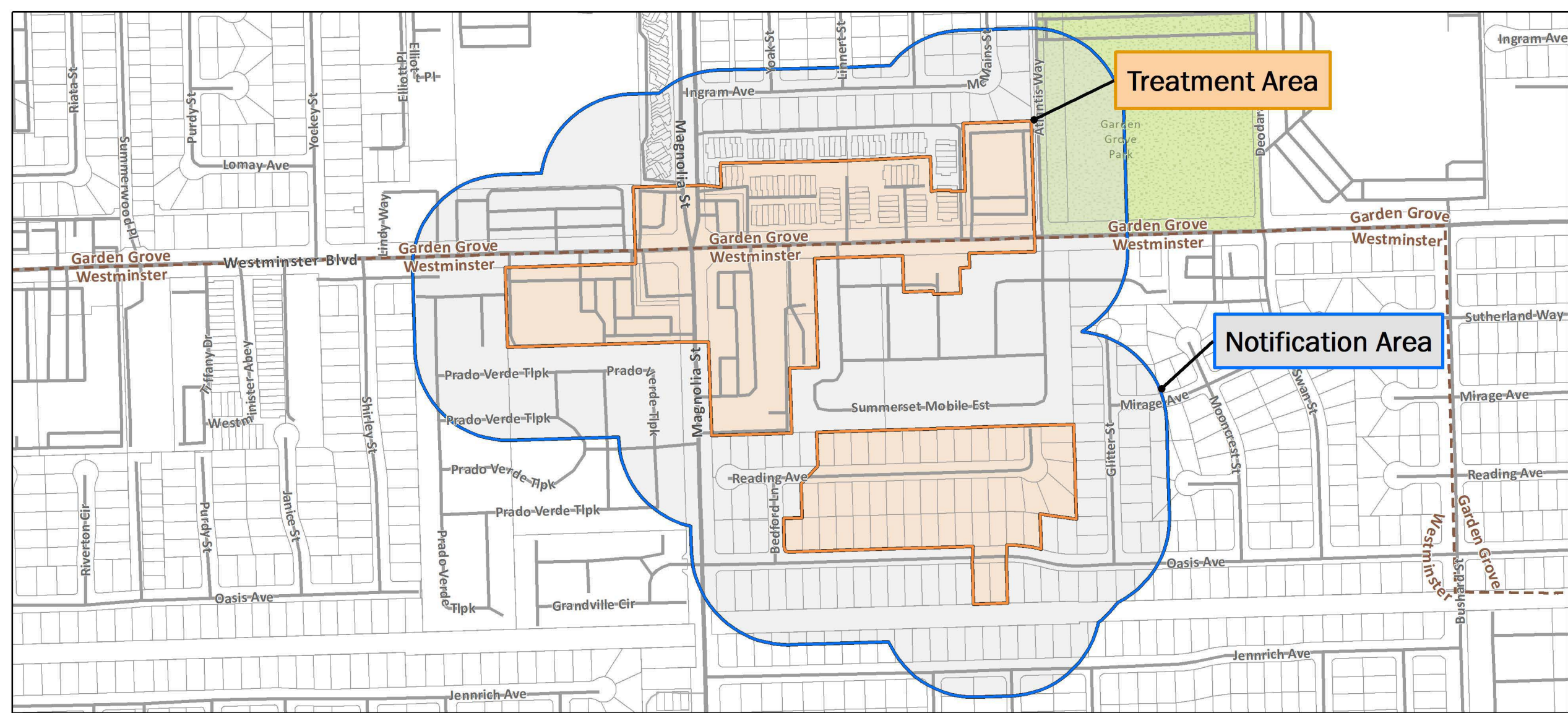







Asian Citrus Psyllid Treatment
Public Meeting Map (Page 2) - 11/15/2021
 Anaheim, Orange
 Orange County
 Printed 11/9/2021


-  Treatment Area
-  Notification Area
-  City or Place Boundary

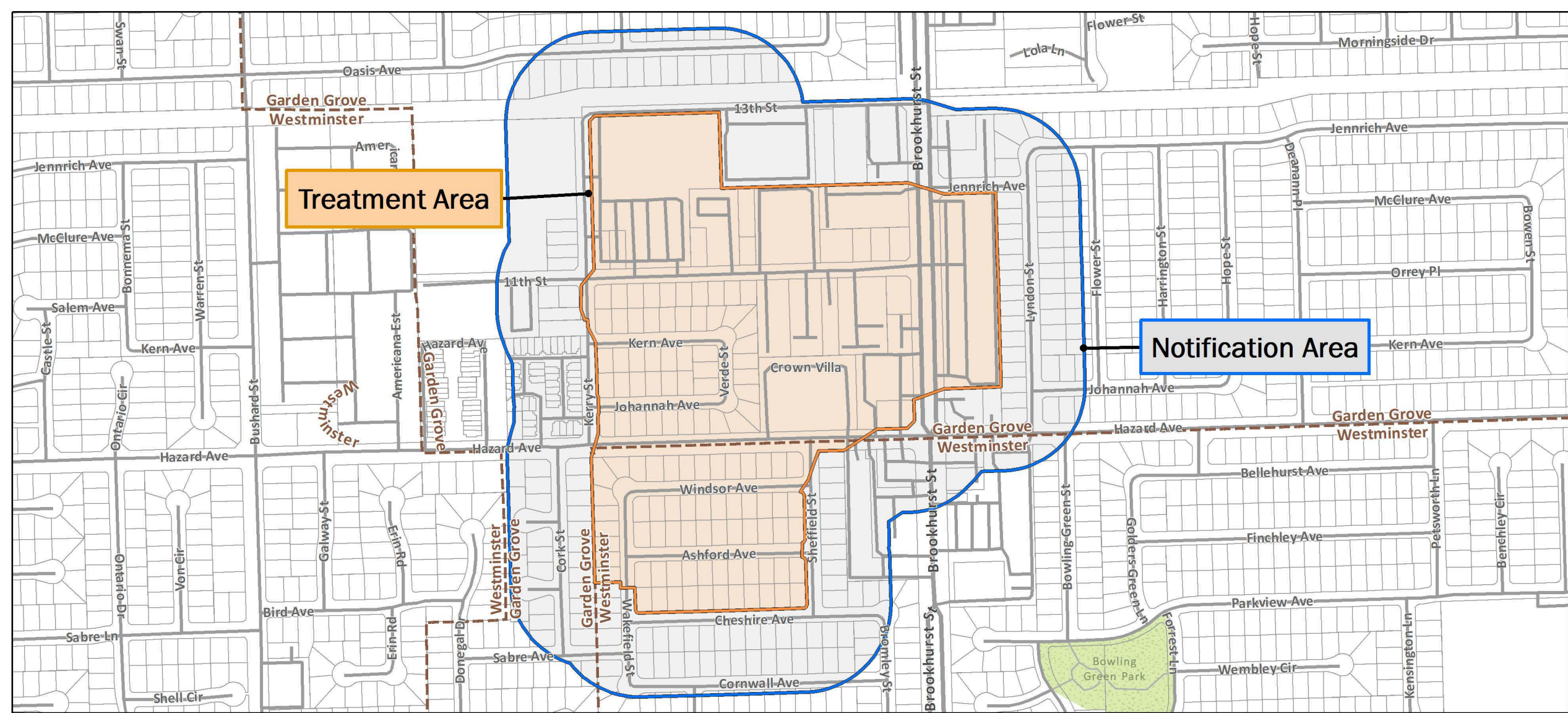







Asian Citrus Psyllid Treatment
 Public Meeting Map (Page 3) - 11/15/2021
 Garden Grove, Westminster
 Orange County
 Printed 11/9/2021


-  Treatment Area
-  Notification Area
-  City or Place Boundary

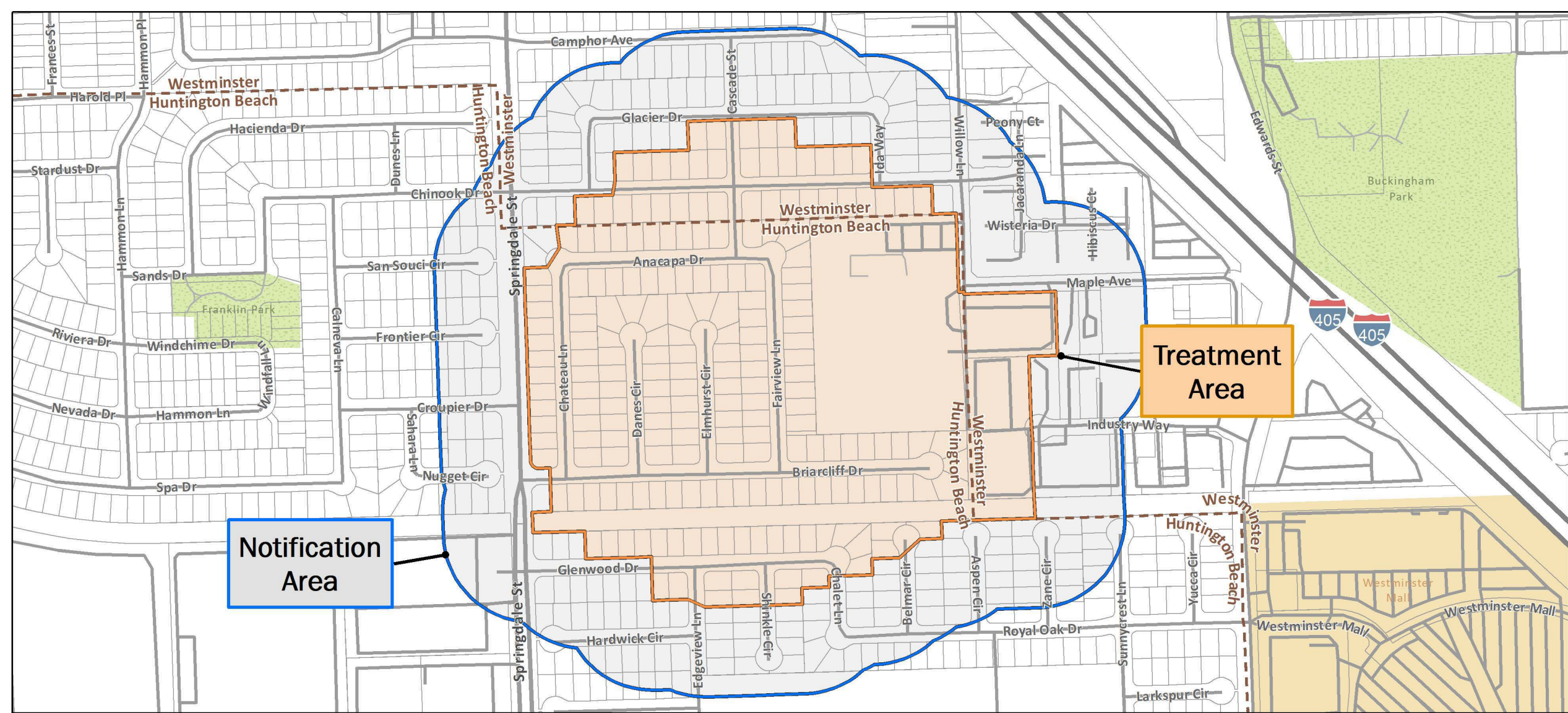







Asian Citrus Psyllid Treatment
 Public Meeting Map (Page 4) - 11/15/2021
 Garden Grove, Westminster
 Orange County
 Printed 11/9/2021

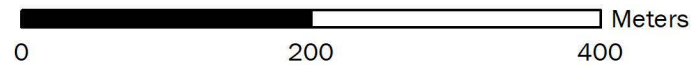
-  Treatment Area
-  Notification Area
-  City or Place Boundary

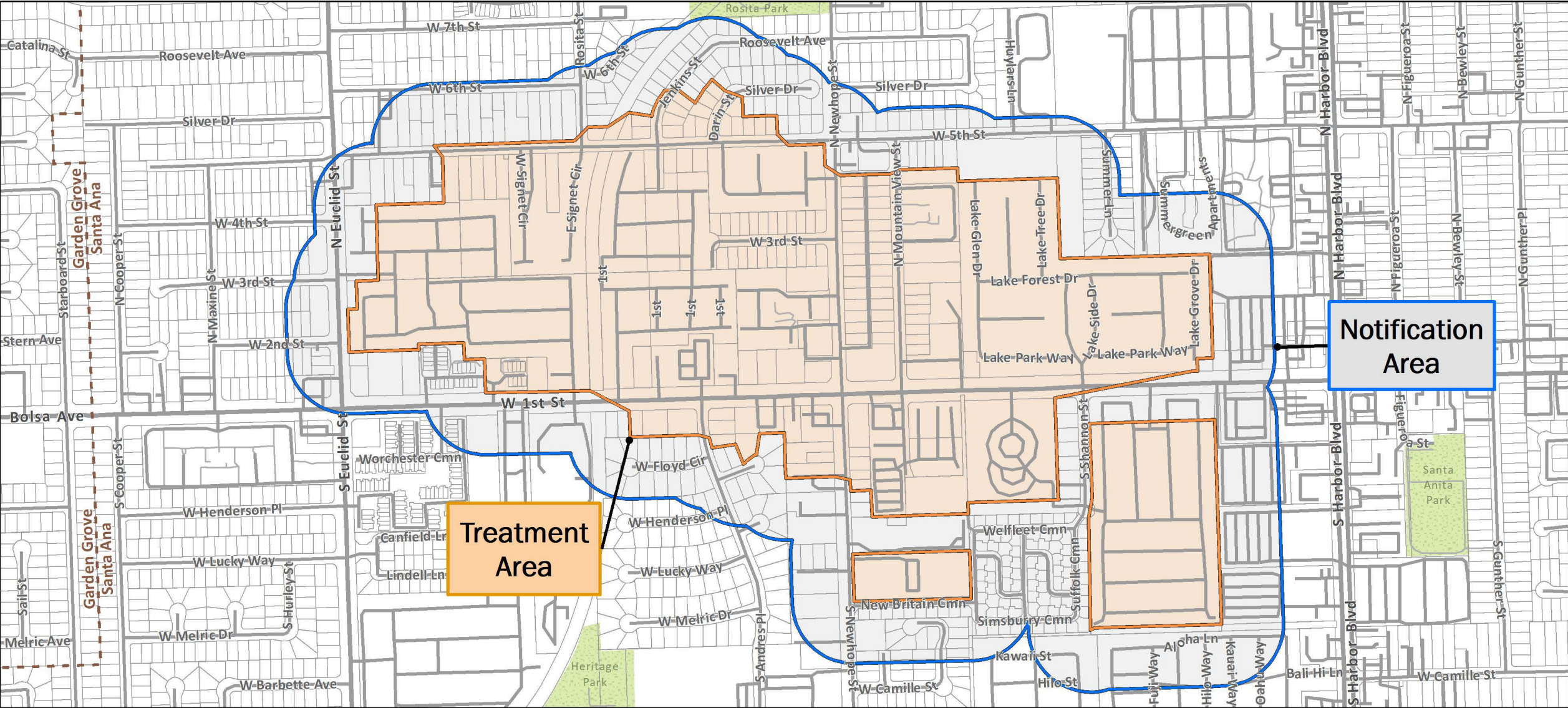







Asian Citrus Psyllid Treatment
 Public Meeting Map (Page 5) - 11/15/2021
 Huntington Beach, Westminister
 Orange County
 Printed 11/9/2021

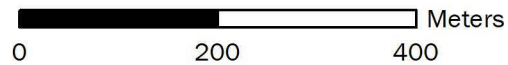
-  Treatment Area
-  Notification Area
-  City or Place Boundary

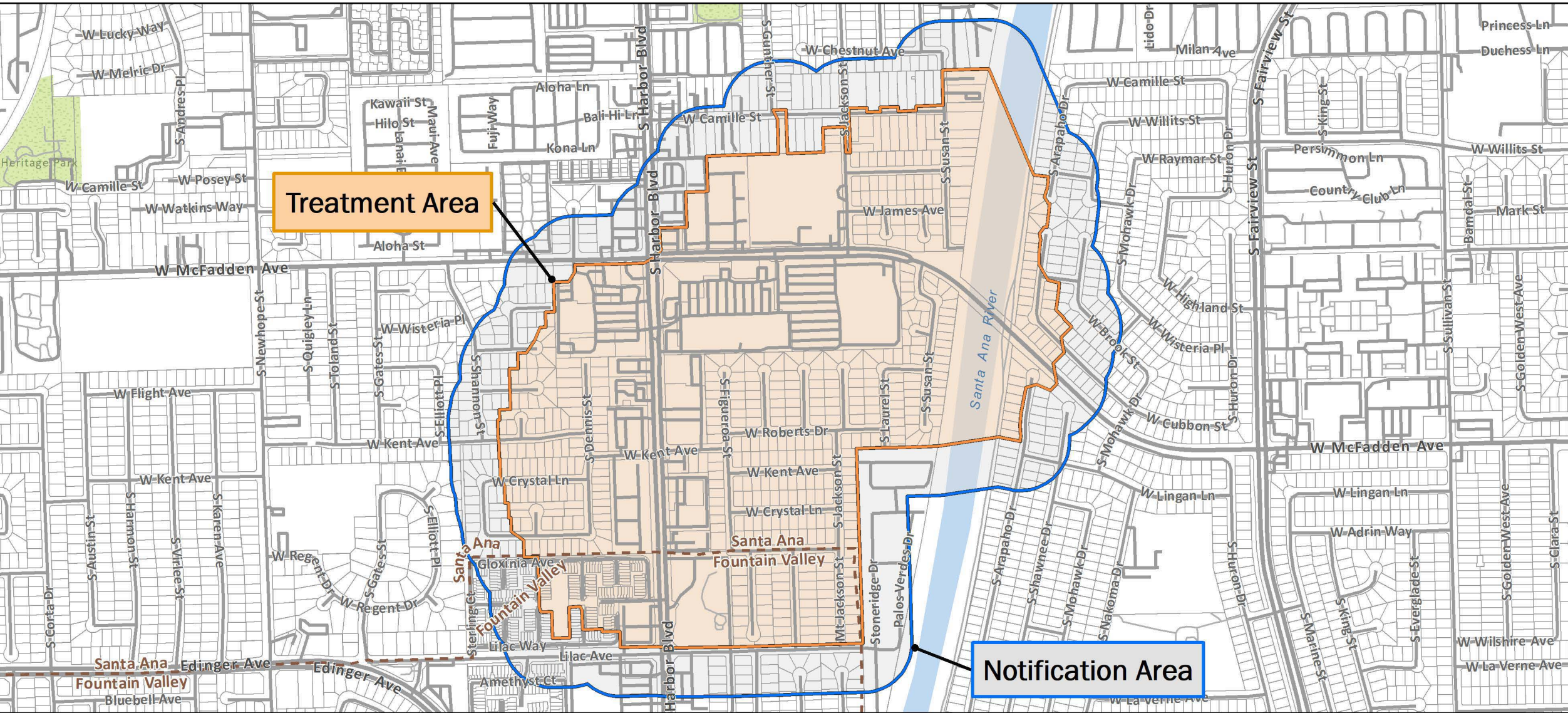







Asian Citrus Psyllid Treatment
 Public Meeting Map (Page 6) - 11/15/2021
 Garden Grove, Santa Ana
 Orange County
 Printed 11/9/2021

-  Treatment Area
-  Notification Area
-  City or Place Boundary





Asian Citrus Psyllid Treatment
 Public Meeting Map (Page 7) - 11/15/2021
 Fountain Valley, Santa Ana
 Orange County
 Printed 11/9/2021

-  Treatment Area
-  Notification Area
-  City or Place Boundary

