CITRUS PEST & DISEASE PREVENTION DIVISION
CALIFORNIA DEPARTMENT OF FOOD AND AGRICULTURE

Orange County Maps

Asian Citrus Psyllid Control Program

CDFA REPORT A PEST HOTLINE: 1.800.491.1899
www.cdfa.ca.gov/go/reportapest

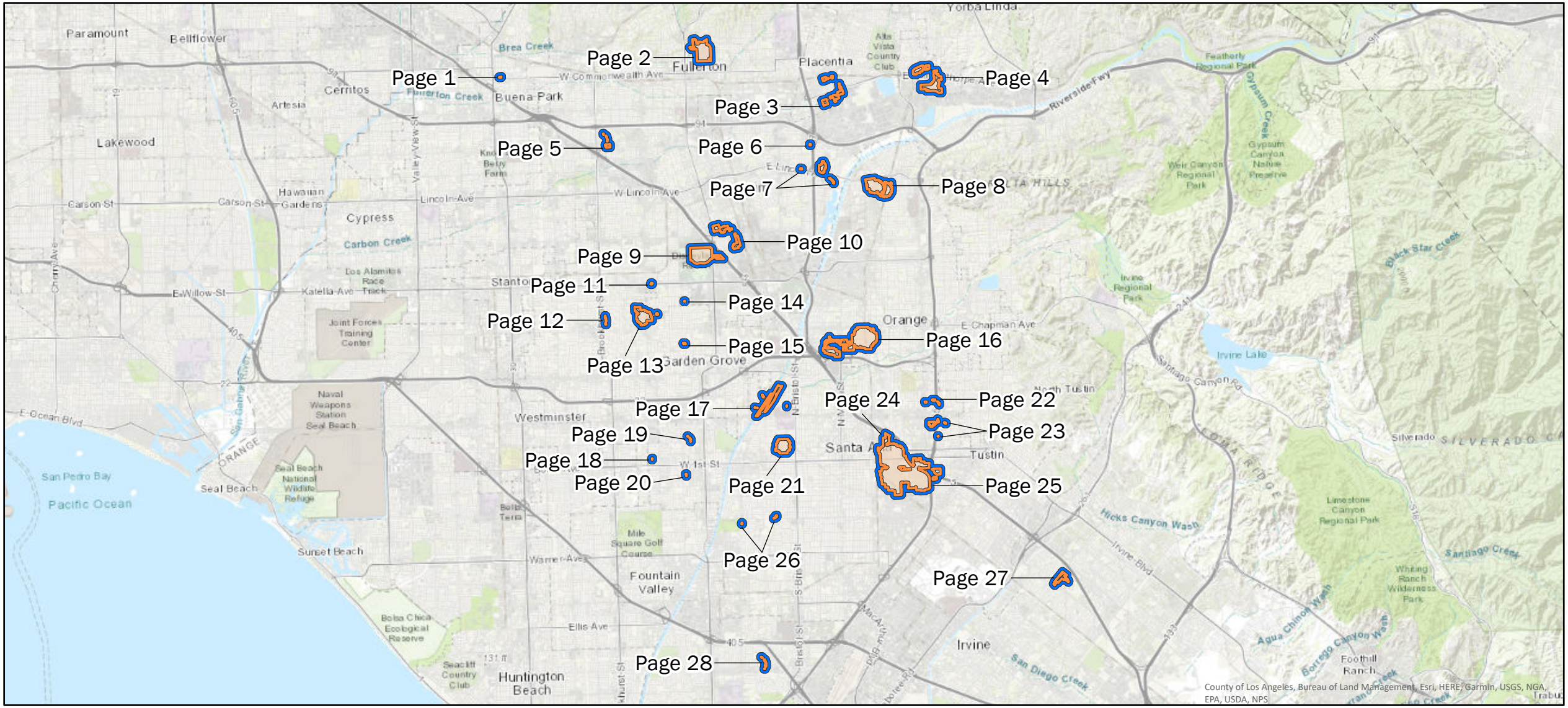

Overview
Asian Citrus Psyllid Treatment
Public Meeting Map - 8/30/2023
Orange County

Printed 8/28/2023

250 m Treatment Area

Notification Area

Kilometers
0 6

Miles
0 3

CITRUS PEST & DISEASE PREVENTION DIVISION

cdfa
CALIFORNIA DEPARTMENT OF FOOD & AGRICULTURE

Asian Citrus Psyllid Treatment

Public Meeting Map (Page 1) - 8/30/2023

Buena Park

Orange County

Printed 8/28/2023

Treatment Area

Notification Area

City or Place Boundary

Meters: 0 50 100

Feet: 0 150 300

CITRUS PEST & DISEASE PREVENTION DIVISION

cdfa CALIFORNIA DEPARTMENT OF FOOD & AGRICULTURE

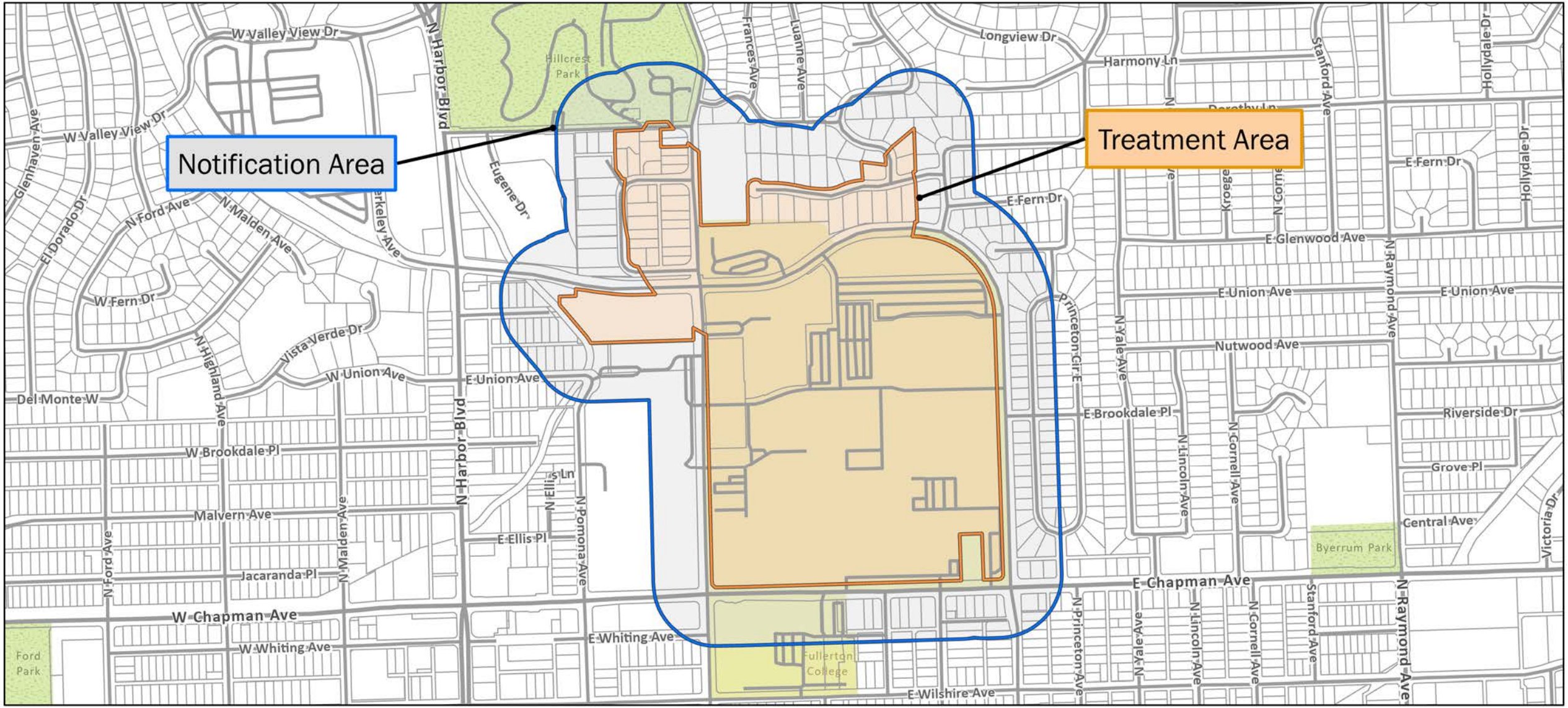

Asian Citrus Psyllid Treatment

Public Meeting Map (Page 2) - 8/30/2023

Fullerton
Orange County
Printed 8/28/2023

Treatment Area

Notification Area

City or Place Boundary

Meters
0 150 300

Feet
0 500 1,000

CITRUS PEST & DISEASE PREVENTION DIVISION

cdfa
CALIFORNIA DEPARTMENT OF FOOD & AGRICULTURE

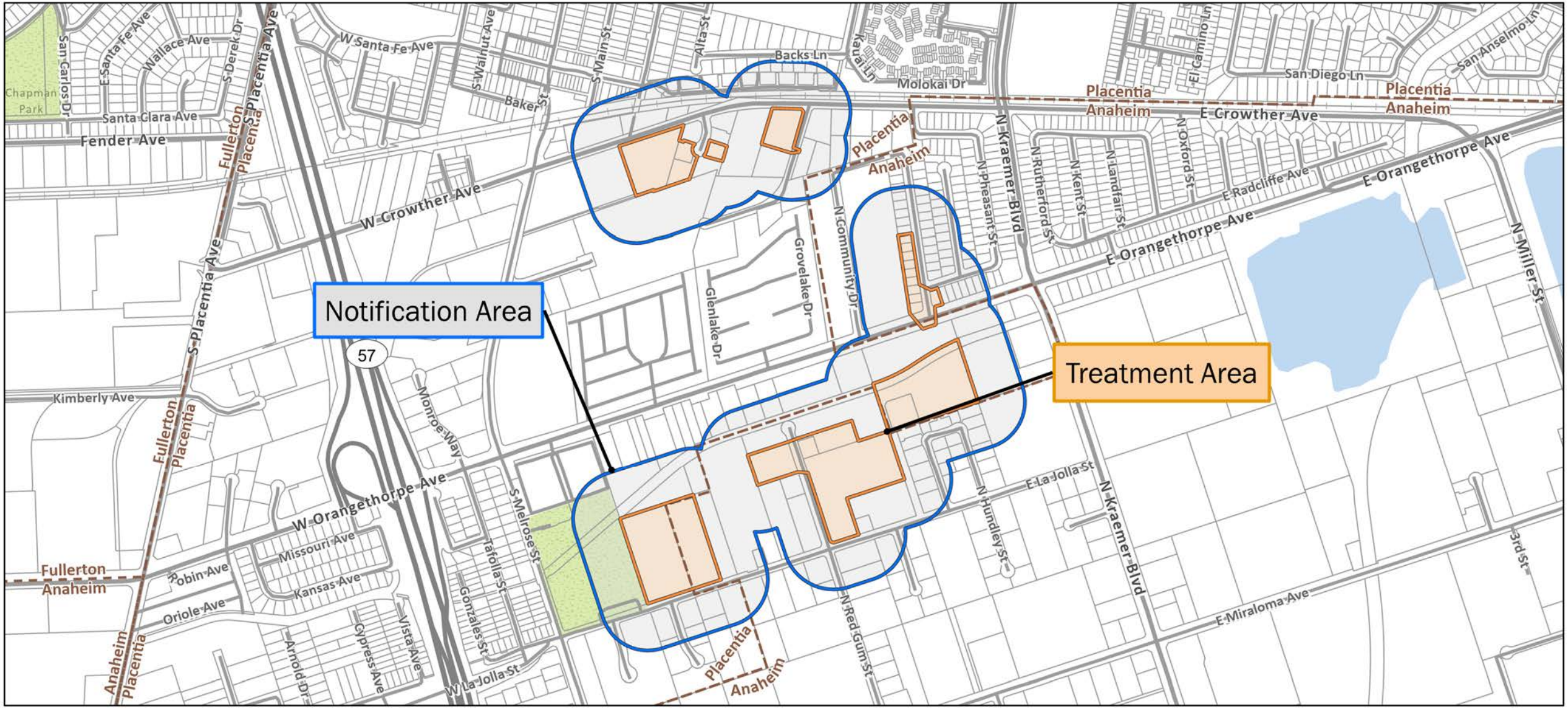

Asian Citrus Psyllid Treatment

Public Meeting Map (Page 3) - 8/30/2023

Anaheim, Placentia
Orange County
Printed 8/28/2023

Treatment Area

Notification Area

City or Place Boundary

Meters
0 150 300

Feet
0 500 1,000

CITRUS PEST & DISEASE PREVENTION DIVISION

cdfa
CALIFORNIA DEPARTMENT OF FOOD & AGRICULTURE

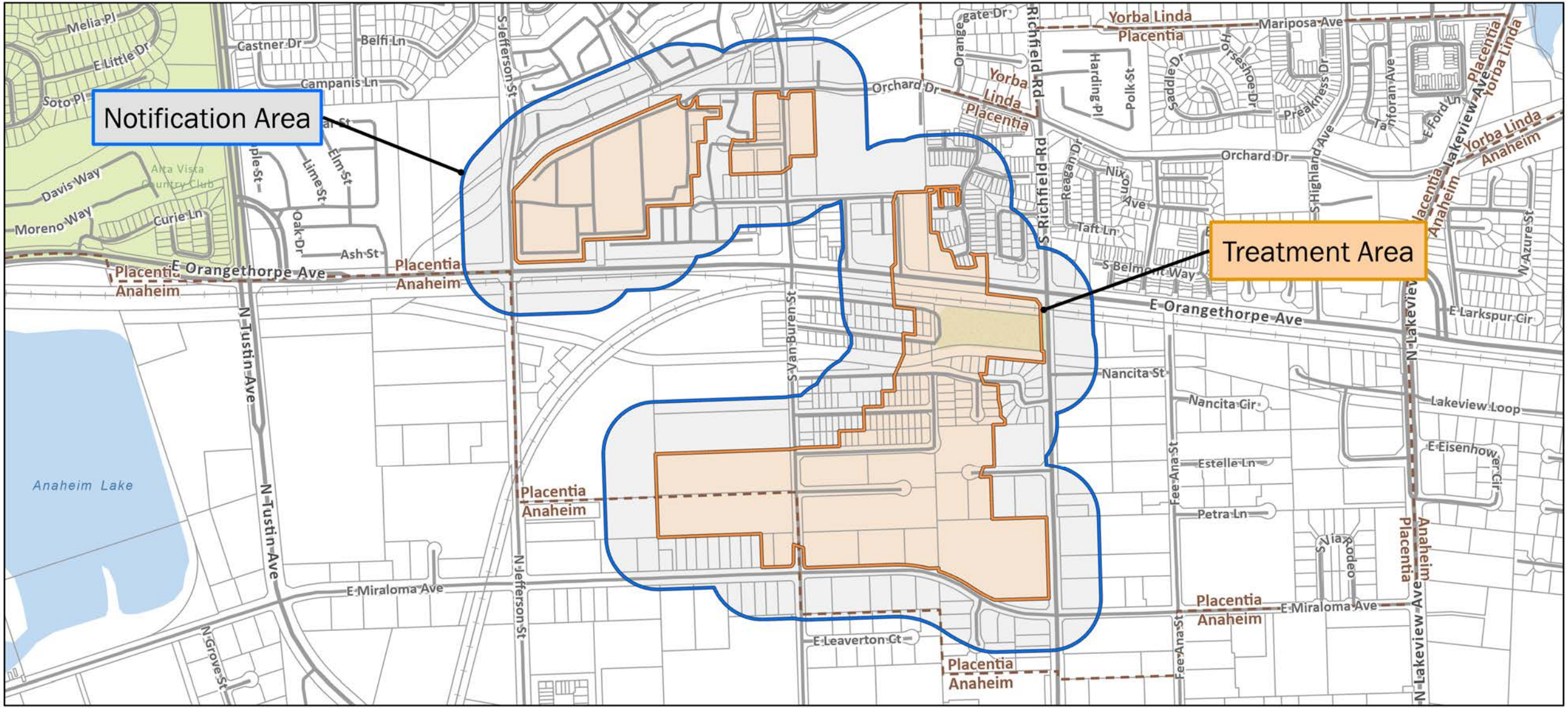

Asian Citrus Psyllid Treatment

Public Meeting Map (Page 4) - 8/30/2023

Anaheim, Placentia
Orange County
Printed 8/28/2023

Treatment Area

Notification Area

City or Place Boundary

Meters
0 150 300

Feet
0 500 1,000

CITRUS PEST & DISEASE PREVENTION DIVISION

cdfa
CALIFORNIA DEPARTMENT OF FOOD & AGRICULTURE

Asian Citrus Psyllid Treatment

Public Meeting Map (Page 5) - 8/30/2023

Anaheim
Orange County
Printed 8/28/2023

Treatment Area

Notification Area

City or Place Boundary

Meters
0 100 200

Feet
0 350 700

CITRUS PEST & DISEASE PREVENTION DIVISION

cdfa
CALIFORNIA DEPARTMENT OF FOOD & AGRICULTURE

Asian Citrus Psyllid Treatment

Public Meeting Map (Page 6) - 8/30/2023

Anaheim

Orange County

Printed 8/28/2023

Treatment Area

Notification Area

City or Place Boundary

Meters: 0 50 100

Feet: 0 150 300

CITRUS PEST & DISEASE PREVENTION DIVISION

cdfa CALIFORNIA DEPARTMENT OF FOOD & AGRICULTURE

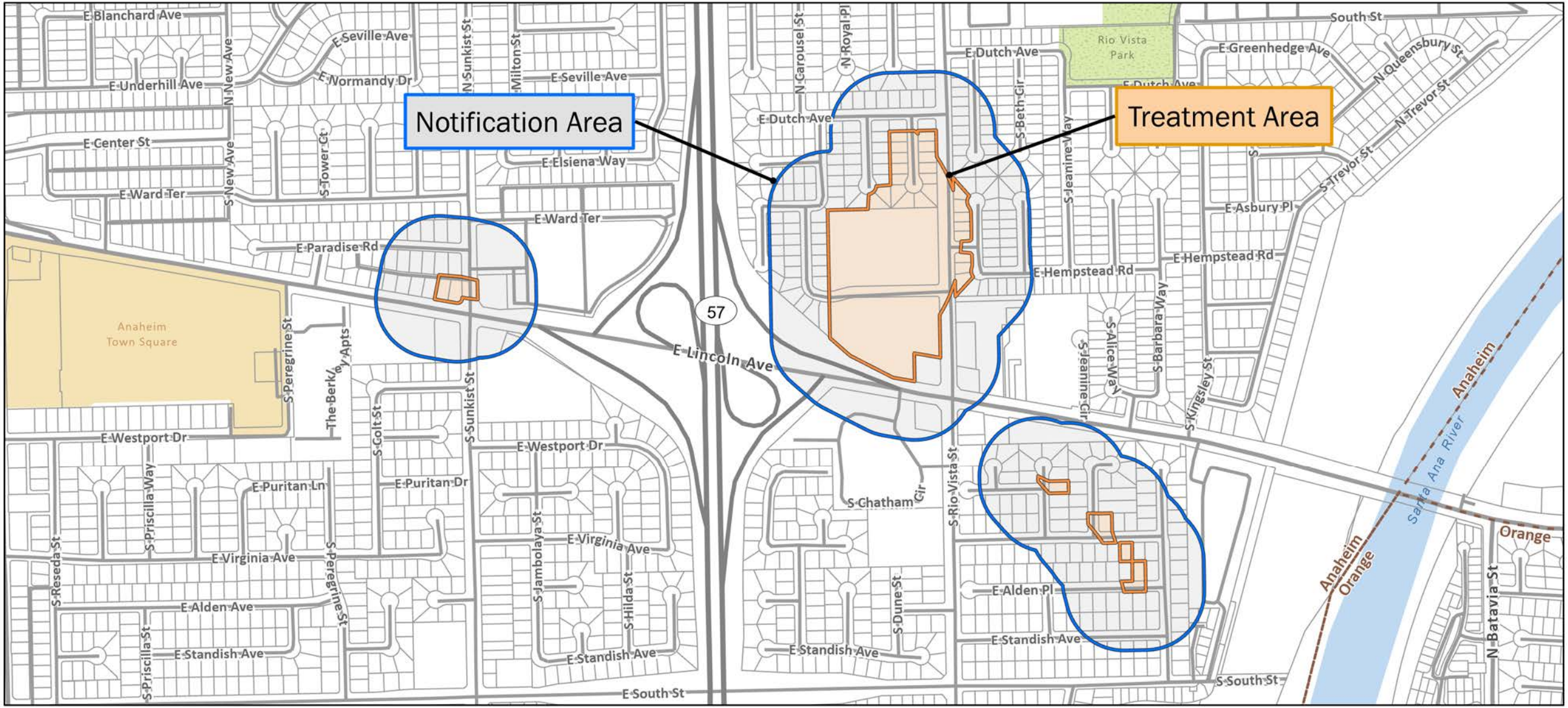

Asian Citrus Psyllid Treatment

Public Meeting Map (Page 7) - 8/30/2023

Anaheim
Orange County
Printed 8/28/2023

Treatment Area

Notification Area

City or Place Boundary

Meters
0 150 300

Feet
0 500 1,000

CITRUS PEST & DISEASE PREVENTION DIVISION

cdfa
CALIFORNIA DEPARTMENT OF FOOD & AGRICULTURE

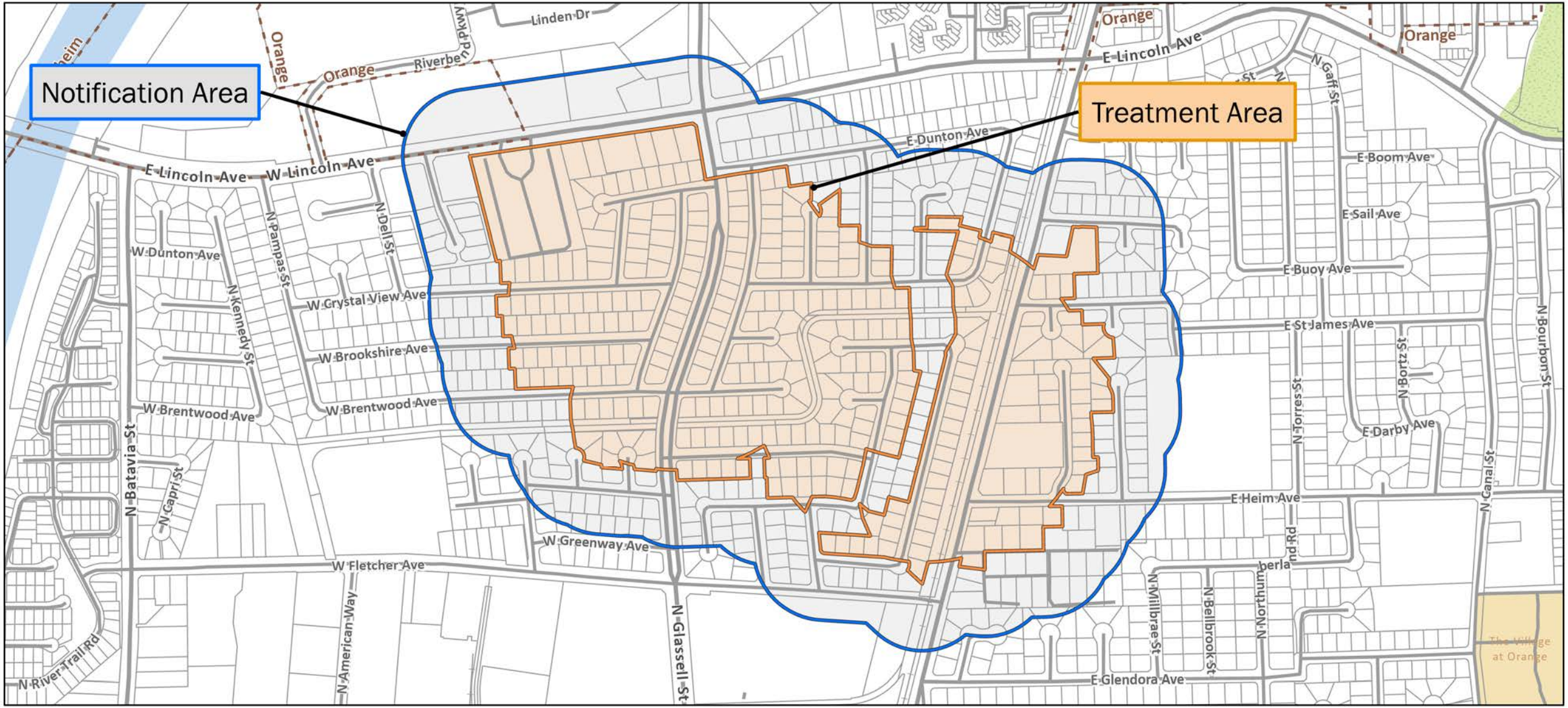

Asian Citrus Psyllid Treatment

Public Meeting Map (Page 8) - 8/30/2023

Orange

Orange County

Printed 8/28/2023

Treatment Area

Notification Area

City or Place Boundary

Meters: 0 150 300

Feet: 0 500 1,000

CITRUS PEST & DISEASE PREVENTION DIVISION

cdfa CALIFORNIA DEPARTMENT OF FOOD & AGRICULTURE

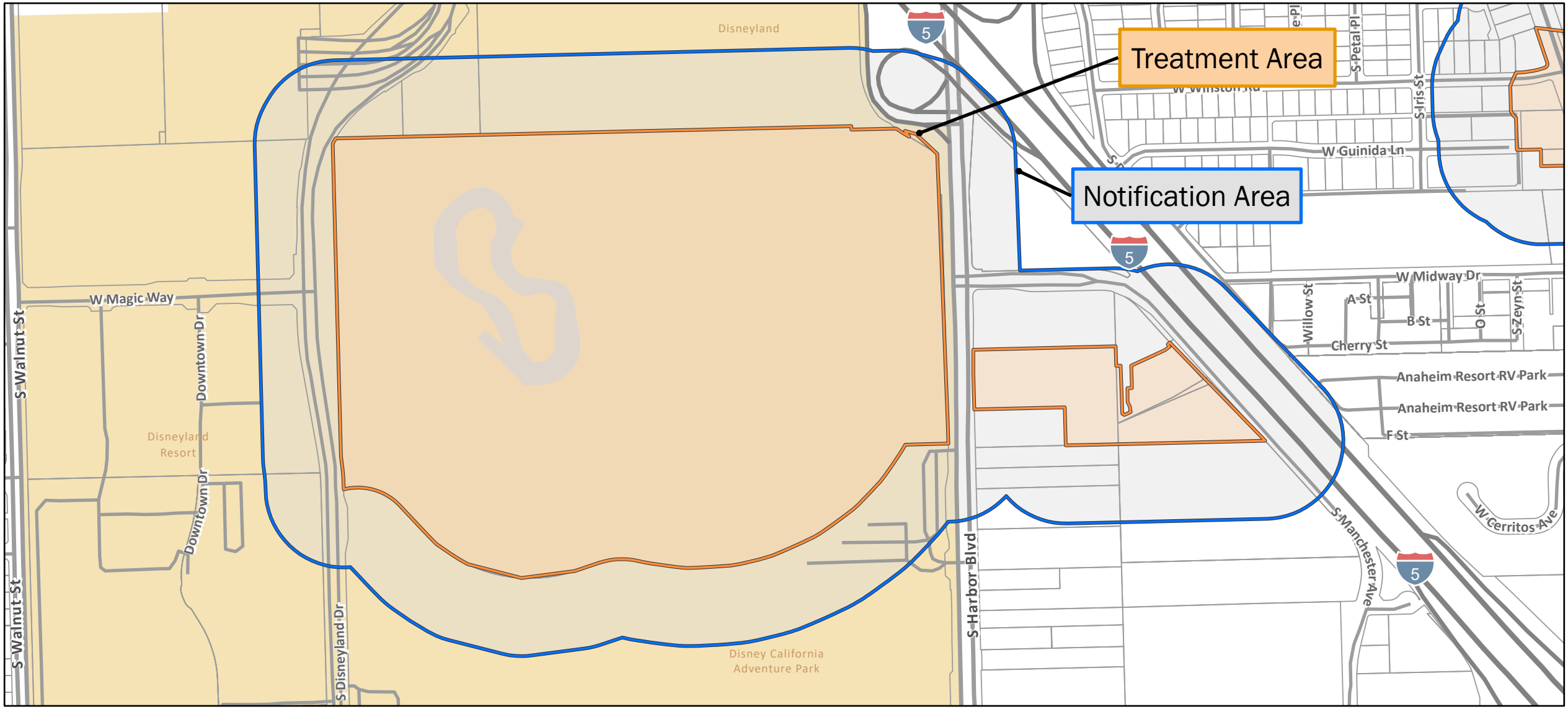

Asian Citrus Psyllid Treatment

Public Meeting Map (Page 9) - 8/30/2023

Anaheim
Orange County
Printed 8/29/2023

Treatment Area

Notification Area

City or Place Boundary

Meters
0 100 200

Feet
0 300 600

CITRUS PEST & DISEASE PREVENTION DIVISION

cdfa
CALIFORNIA DEPARTMENT OF FOOD & AGRICULTURE

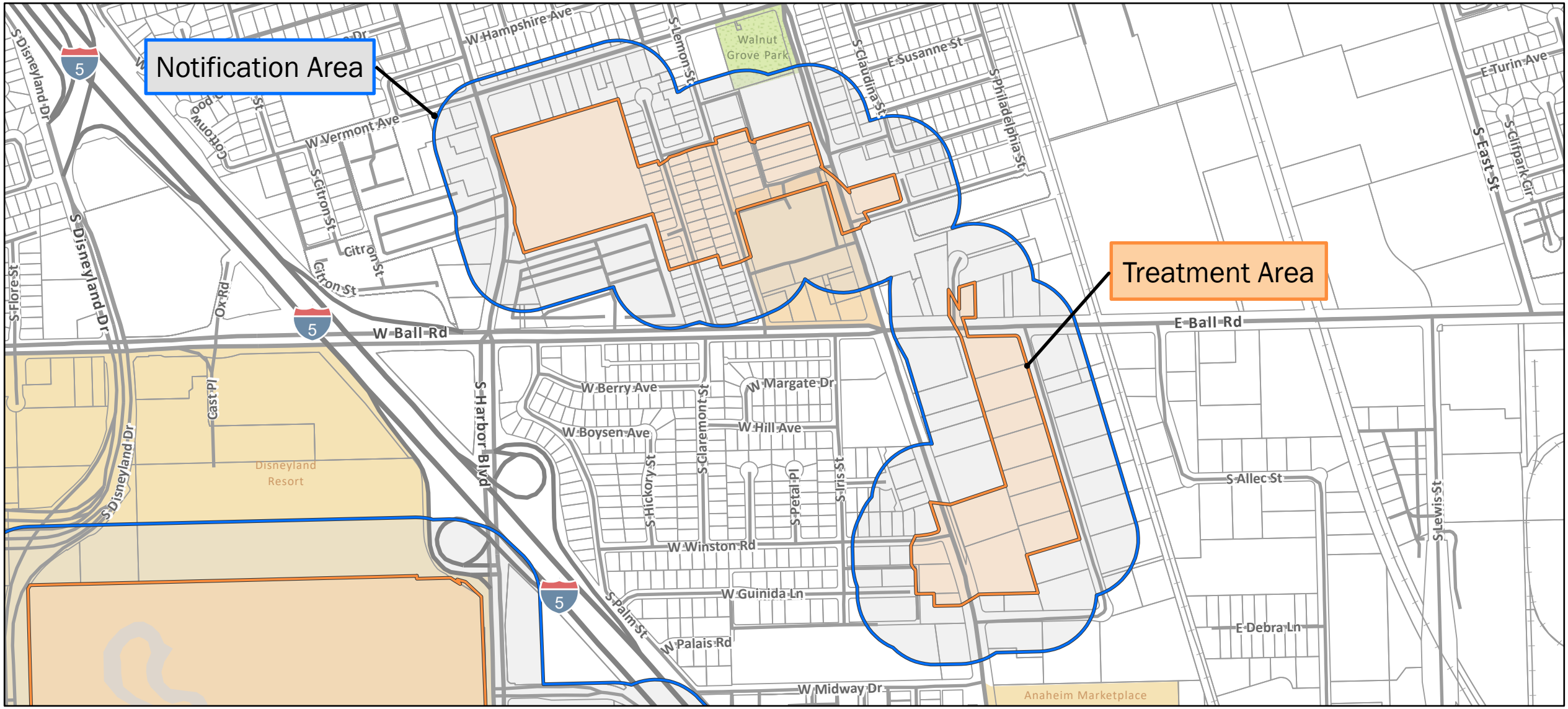

Asian Citrus Psyllid Treatment

Public Meeting Map (Page 10) - 8/30/2023

Anaheim
Orange County
Printed 8/29/2023

Treatment Area

Notification Area

City or Place Boundary

Meters
0 150 300

Feet
0 500 1,000

CITRUS PEST & DISEASE PREVENTION DIVISION

cdfa CALIFORNIA DEPARTMENT OF FOOD & AGRICULTURE

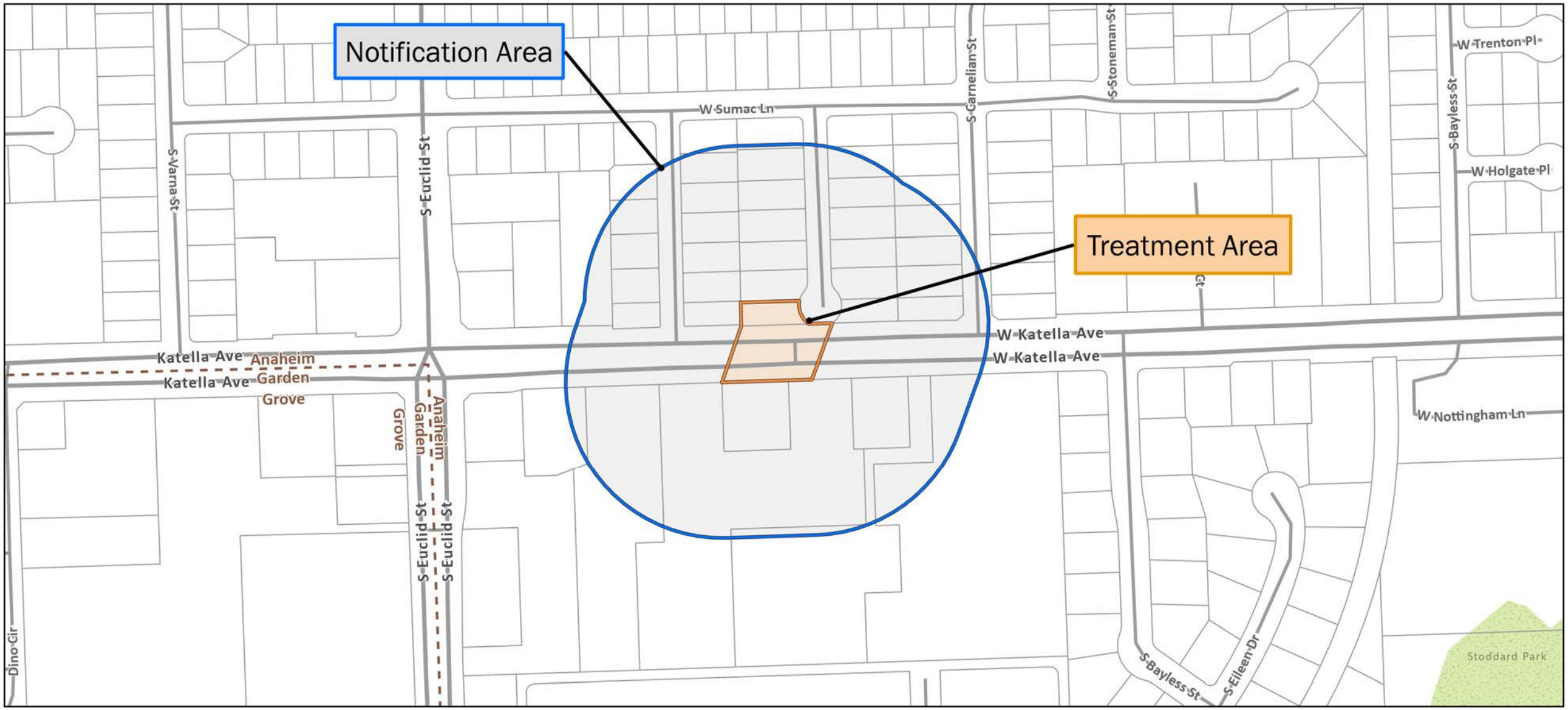

Asian Citrus Psyllid Treatment

Public Meeting Map (Page 11) - 8/30/2023

Anaheim

Orange County

Printed 8/28/2023

Treatment Area

Notification Area

City or Place Boundary

Meters: 0 50 100

Feet: 0 150 300

CITRUS PEST & DISEASE PREVENTION DIVISION

cdfa CALIFORNIA DEPARTMENT OF FOOD & AGRICULTURE

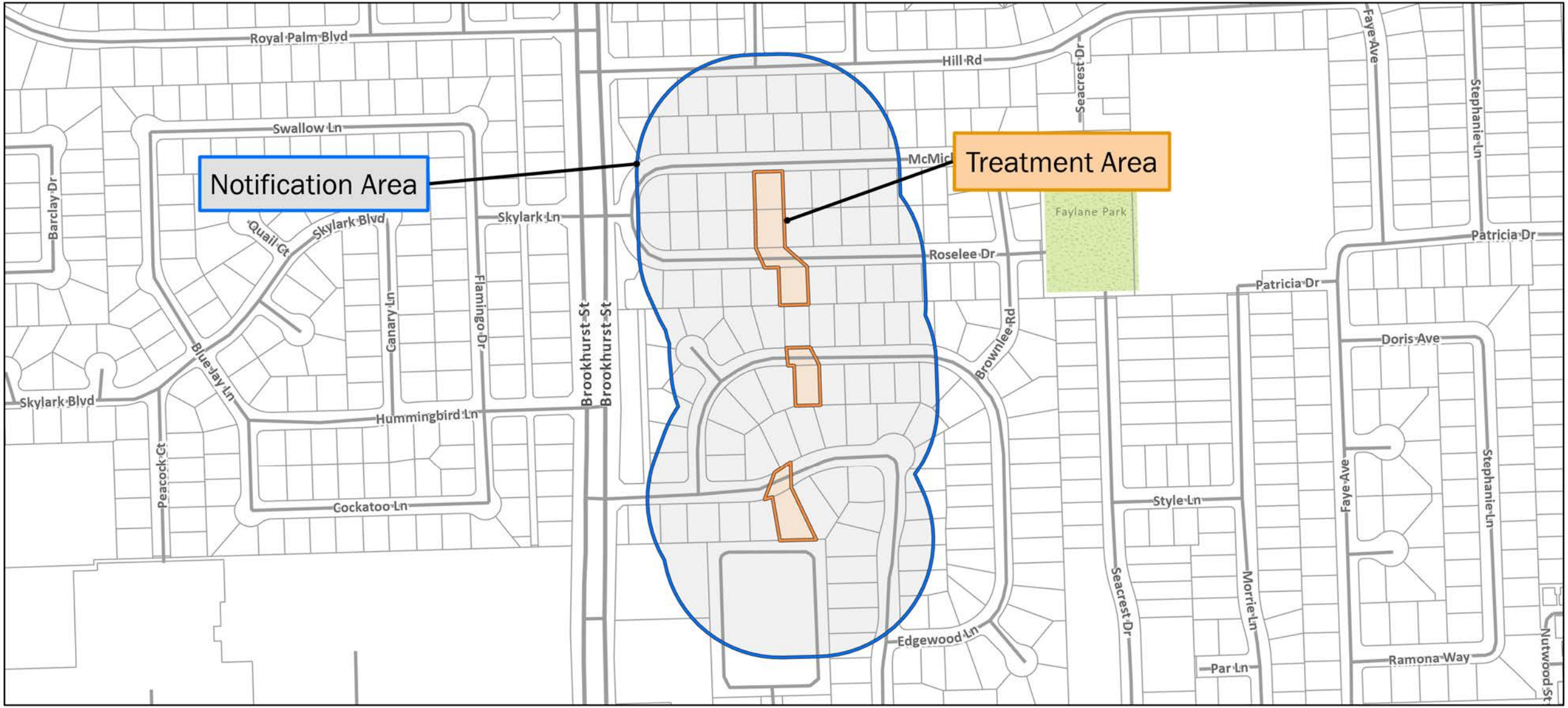

Asian Citrus Psyllid Treatment

Public Meeting Map (Page 12) - 8/30/2023

Garden Grove

Orange County

Printed 8/28/2023

Treatment Area

Notification Area

City or Place Boundary

Meters: 0 50 100

Feet: 0 150 300

CITRUS PEST & DISEASE PREVENTION DIVISION

cdfa CALIFORNIA DEPARTMENT OF FOOD & AGRICULTURE

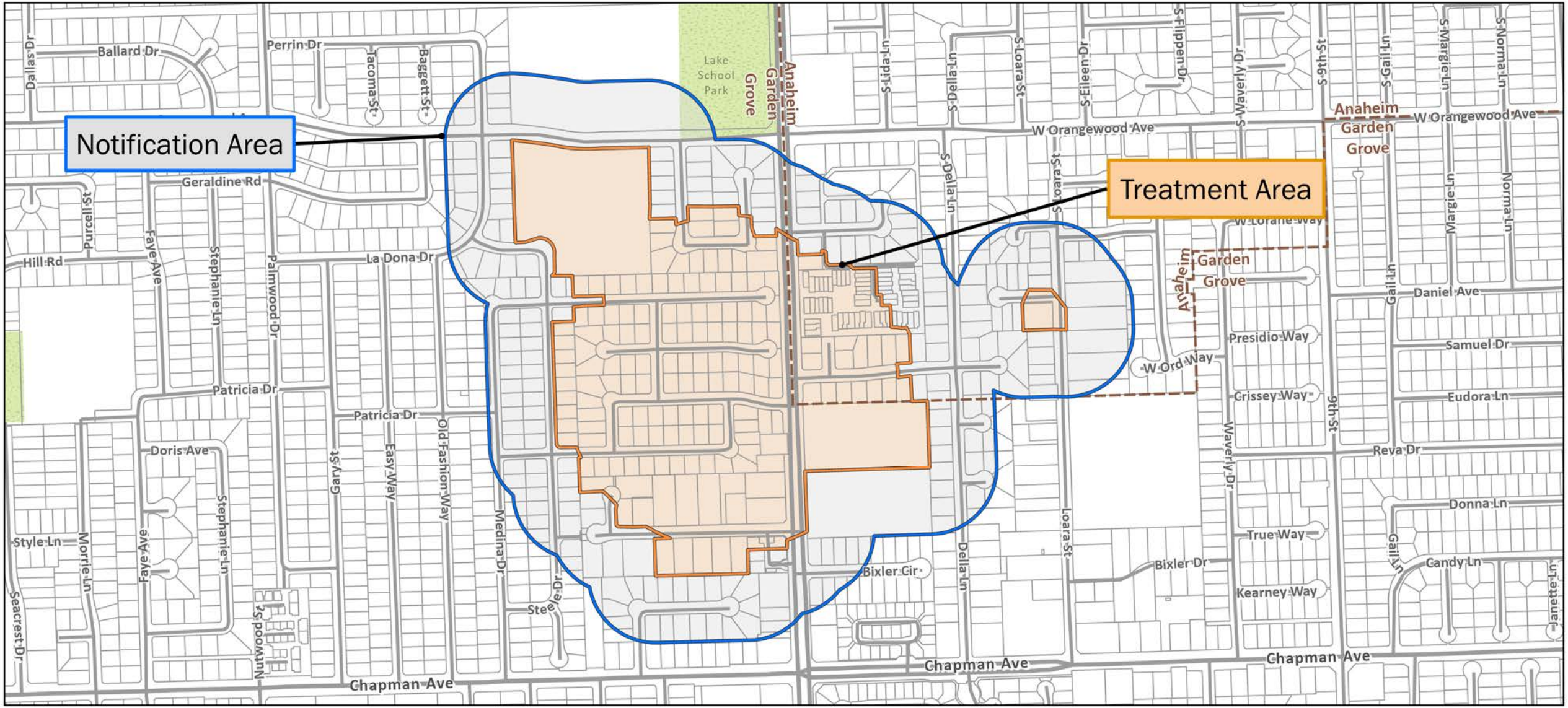

Asian Citrus Psyllid Treatment

Public Meeting Map (Page 13) - 8/30/2023

Anaheim, Garden Grove
Orange County
Printed 8/28/2023

Treatment Area

Notification Area

City or Place Boundary

Meters
0 150 300

Feet
0 450 900

CITRUS PEST & DISEASE PREVENTION DIVISION

cdfa CALIFORNIA DEPARTMENT OF FOOD & AGRICULTURE

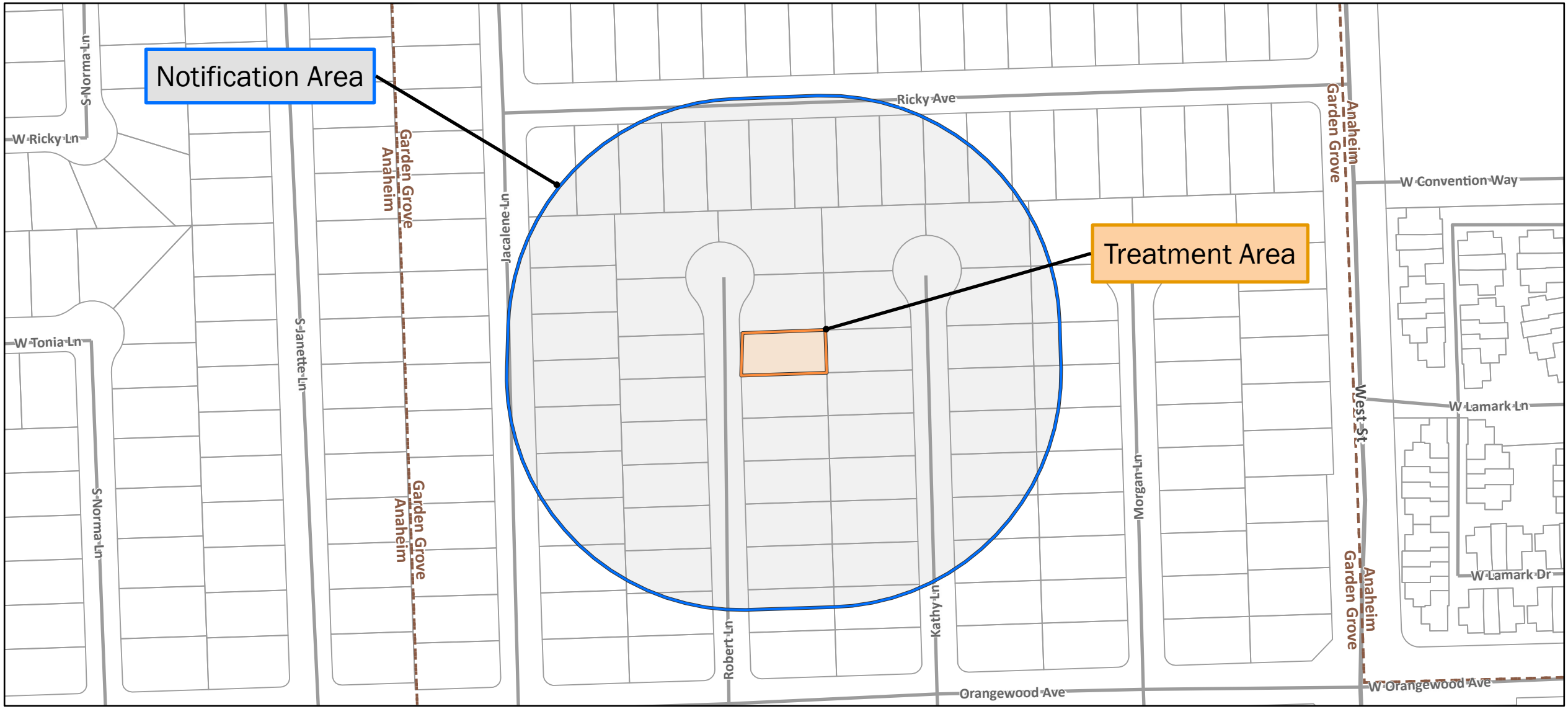

Asian Citrus Psyllid Treatment

Public Meeting Map (Page 14) - 8/30/2023

Garden Grove

Orange County

Printed 8/28/2023

Treatment Area

Notification Area

City or Place Boundary

Meters: 0 50 100

Feet: 0 150 300

CITRUS PEST & DISEASE PREVENTION DIVISION

cdfa CALIFORNIA DEPARTMENT OF FOOD & AGRICULTURE

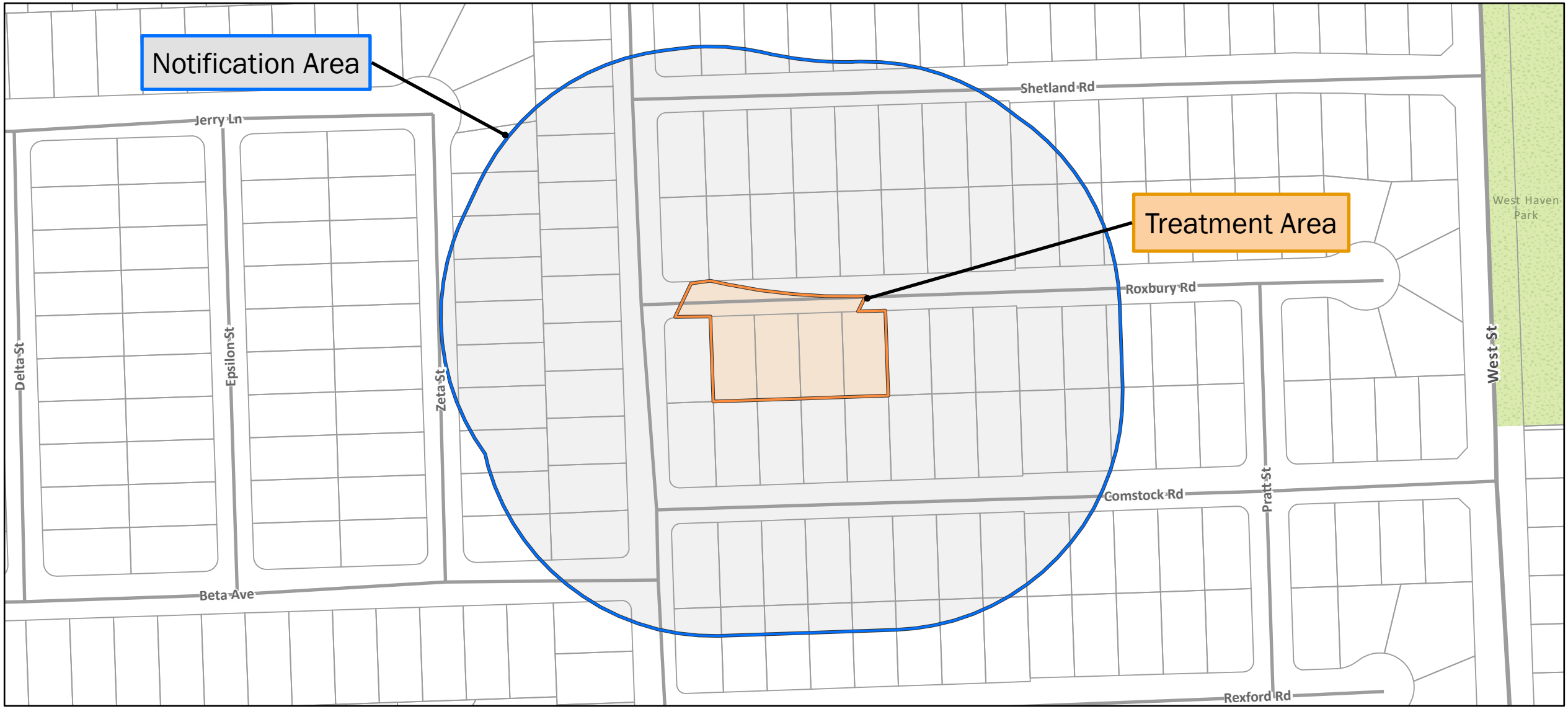

Asian Citrus Psyllid Treatment

Public Meeting Map (Page 15) - 8/30/2023

Garden Grove

Orange County

Printed 8/28/2023

Treatment Area

Notification Area

City or Place Boundary

Meters: 0 50 100

Feet: 0 150 300

CITRUS PEST & DISEASE PREVENTION DIVISION

cdfa CALIFORNIA DEPARTMENT OF FOOD & AGRICULTURE

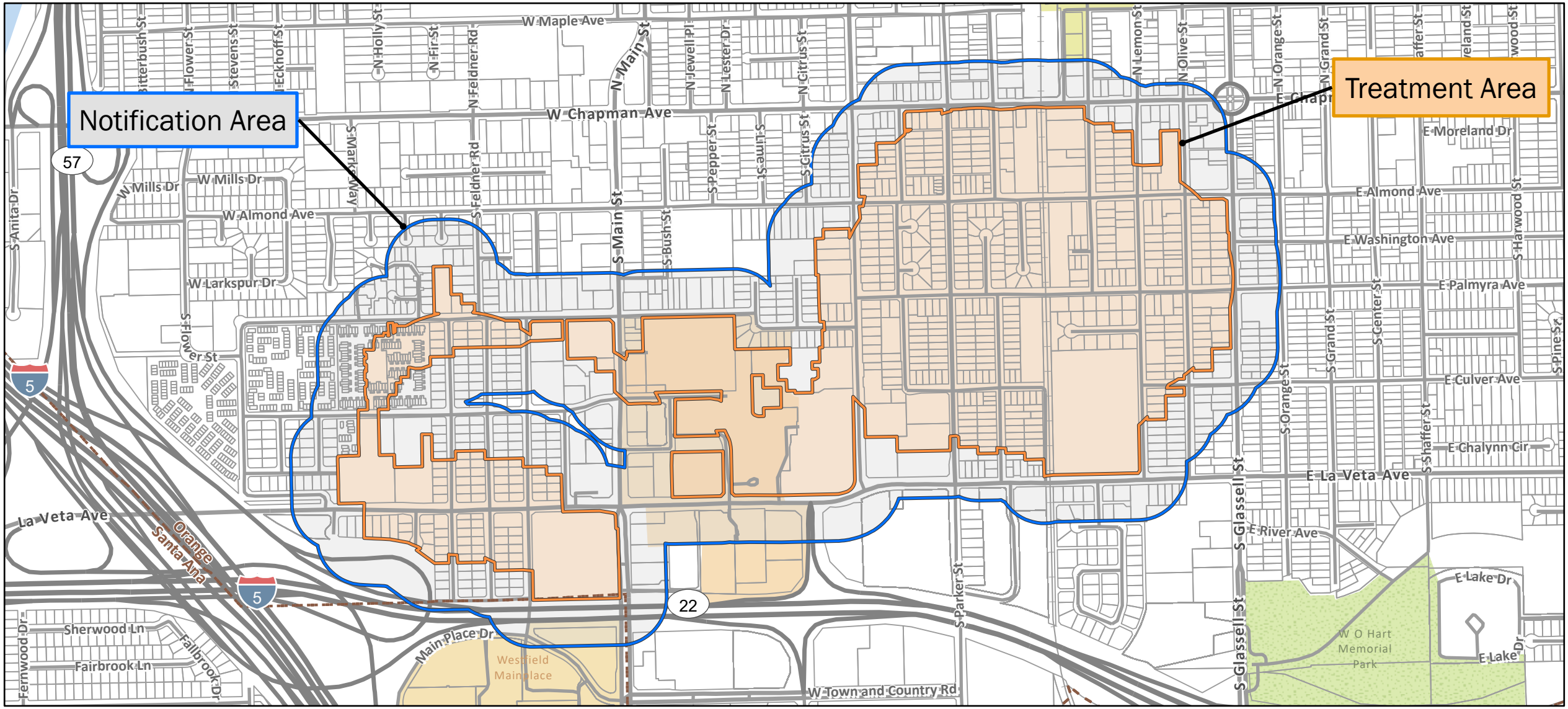

Asian Citrus Psyllid Treatment

Public Meeting Map (Page 16) - 8/30/2023

Orange, Santa Ana
Orange County
Printed 8/28/2023

Treatment Area

Notification Area

City or Place Boundary

Meters
0 150 300

Feet
0 500 1,000

CITRUS PEST & DISEASE PREVENTION DIVISION

cdfa
CALIFORNIA DEPARTMENT OF FOOD & AGRICULTURE

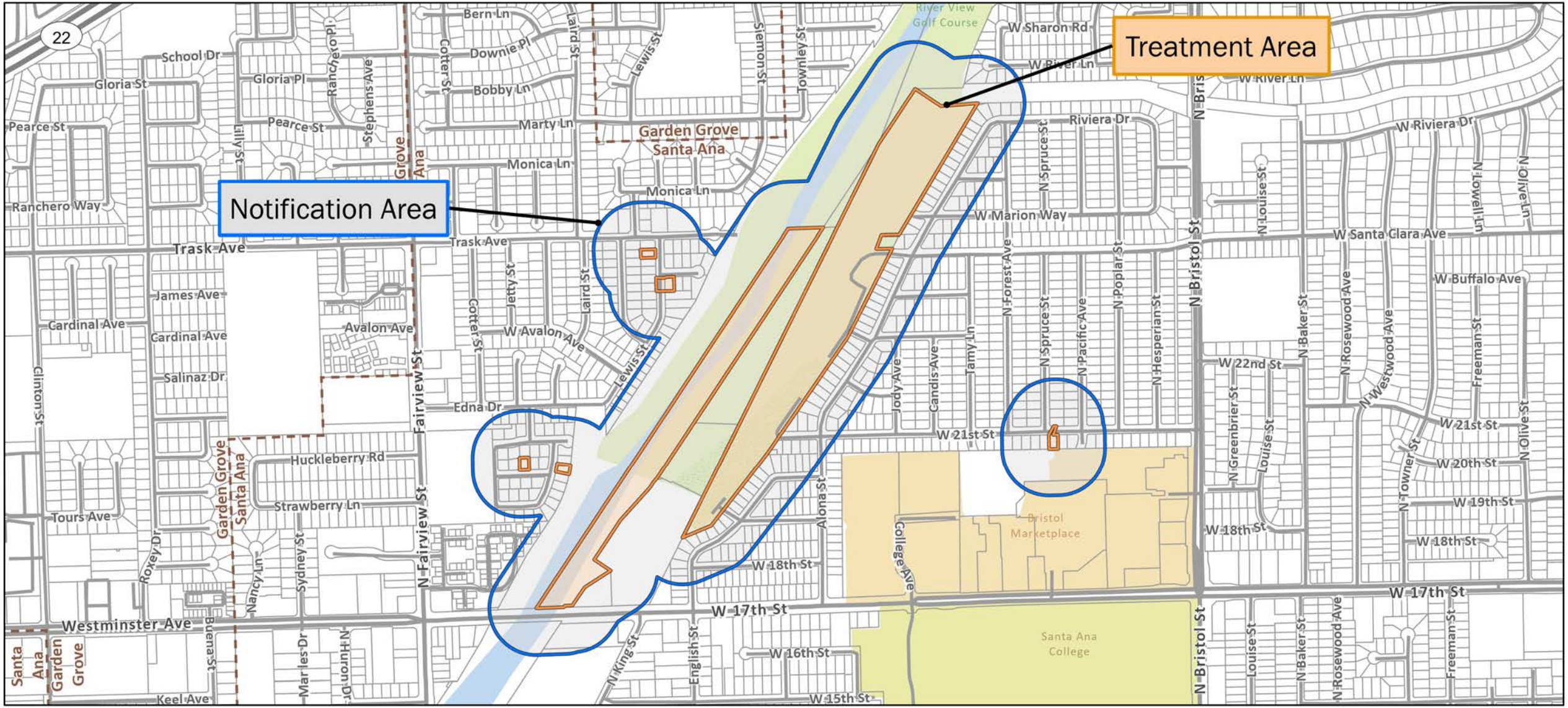

Asian Citrus Psyllid Treatment

Public Meeting Map (Page 17) - 8/30/2023

Santa Ana

Orange County

Printed 8/28/2023

Treatment Area

Notification Area

City or Place Boundary

Meters: 0 150 300

Feet: 0 500 1,000

CITRUS PEST & DISEASE PREVENTION DIVISION

cdfa CALIFORNIA DEPARTMENT OF FOOD & AGRICULTURE

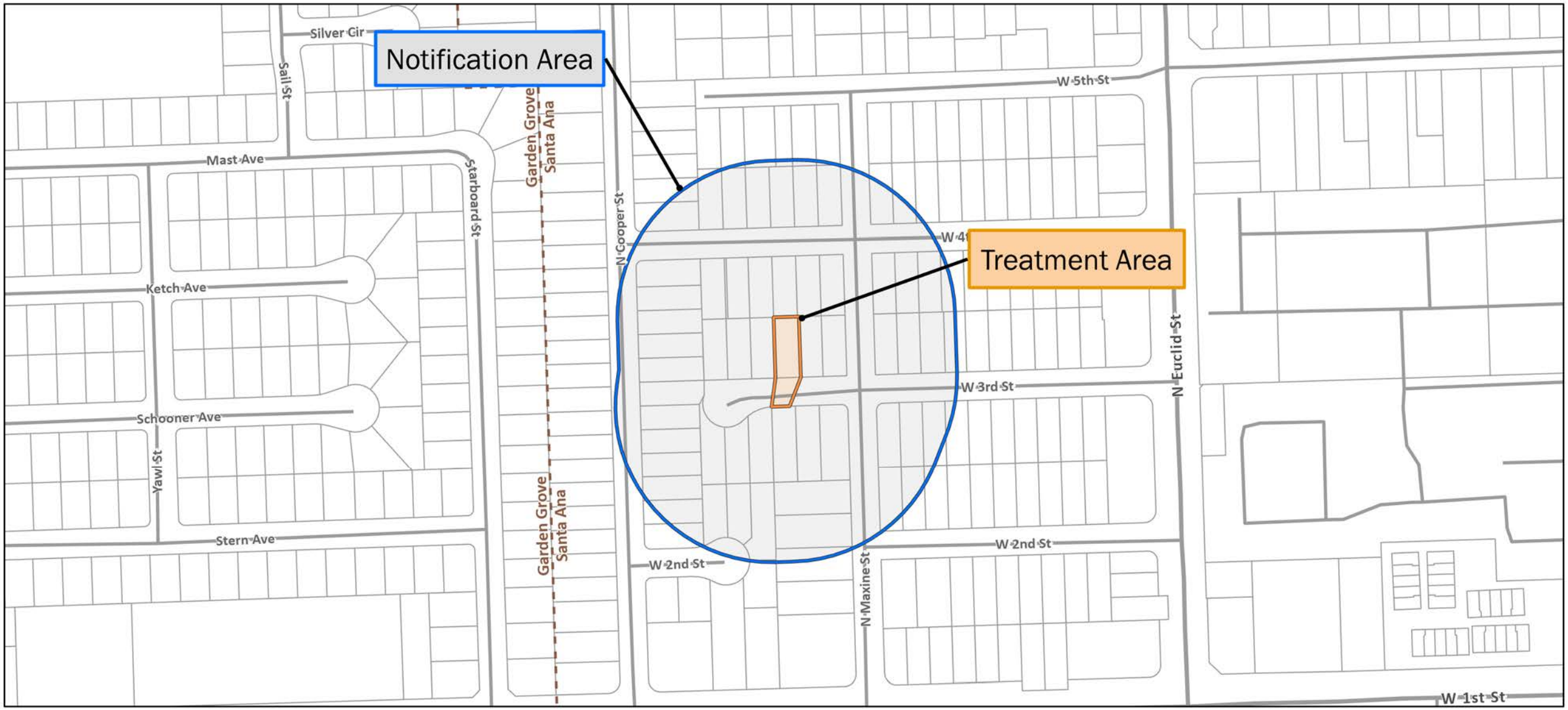

Asian Citrus Psyllid Treatment

Public Meeting Map (Page 18) - 8/30/2023

Santa Ana

Orange County

Printed 8/28/2023

Treatment Area

Notification Area

City or Place Boundary

Meters: 0 50 100

Feet: 0 150 300

CITRUS PEST & DISEASE PREVENTION DIVISION

cdfa CALIFORNIA DEPARTMENT OF FOOD & AGRICULTURE

Asian Citrus Psyllid Treatment
Public Meeting Map (Page 19) - 8/30/2023
Santa Ana
Orange County
Printed 8/28/2023

Treatment Area
Notification Area
City or Place Boundary

Meters
0 100 200
Feet
0 300 600

CITRUS PEST & DISEASE PREVENTION DIVISION
cdfa CALIFORNIA DEPARTMENT OF FOOD & AGRICULTURE

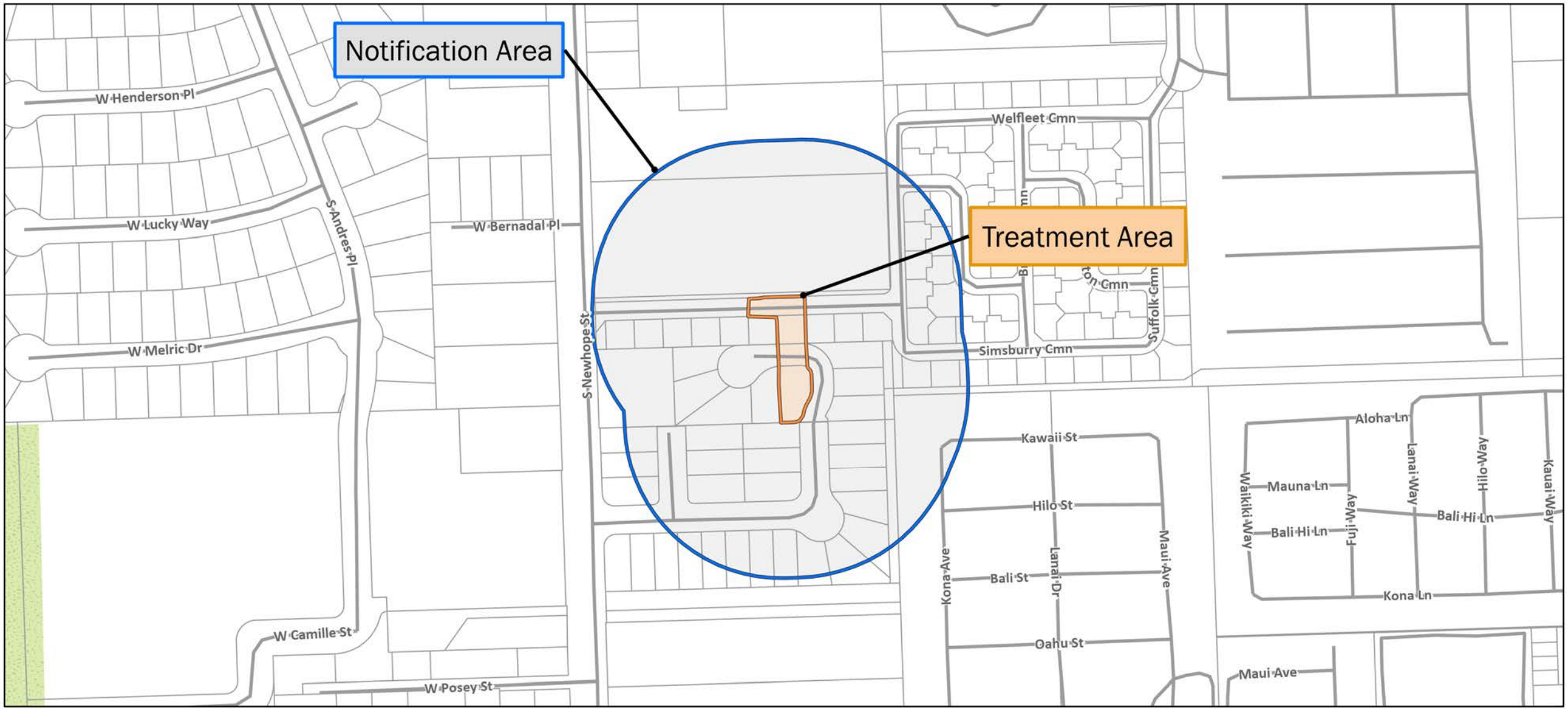

Asian Citrus Psyllid Treatment
Public Meeting Map (Page 20) - 8/30/2023
Santa Ana
Orange County
Printed 8/28/2023

Treatment Area
Notification Area
City or Place Boundary

Meters
0 50 100
Feet
0 150 300

CITRUS PEST & DISEASE PREVENTION DIVISION
cdfa CALIFORNIA DEPARTMENT OF FOOD & AGRICULTURE

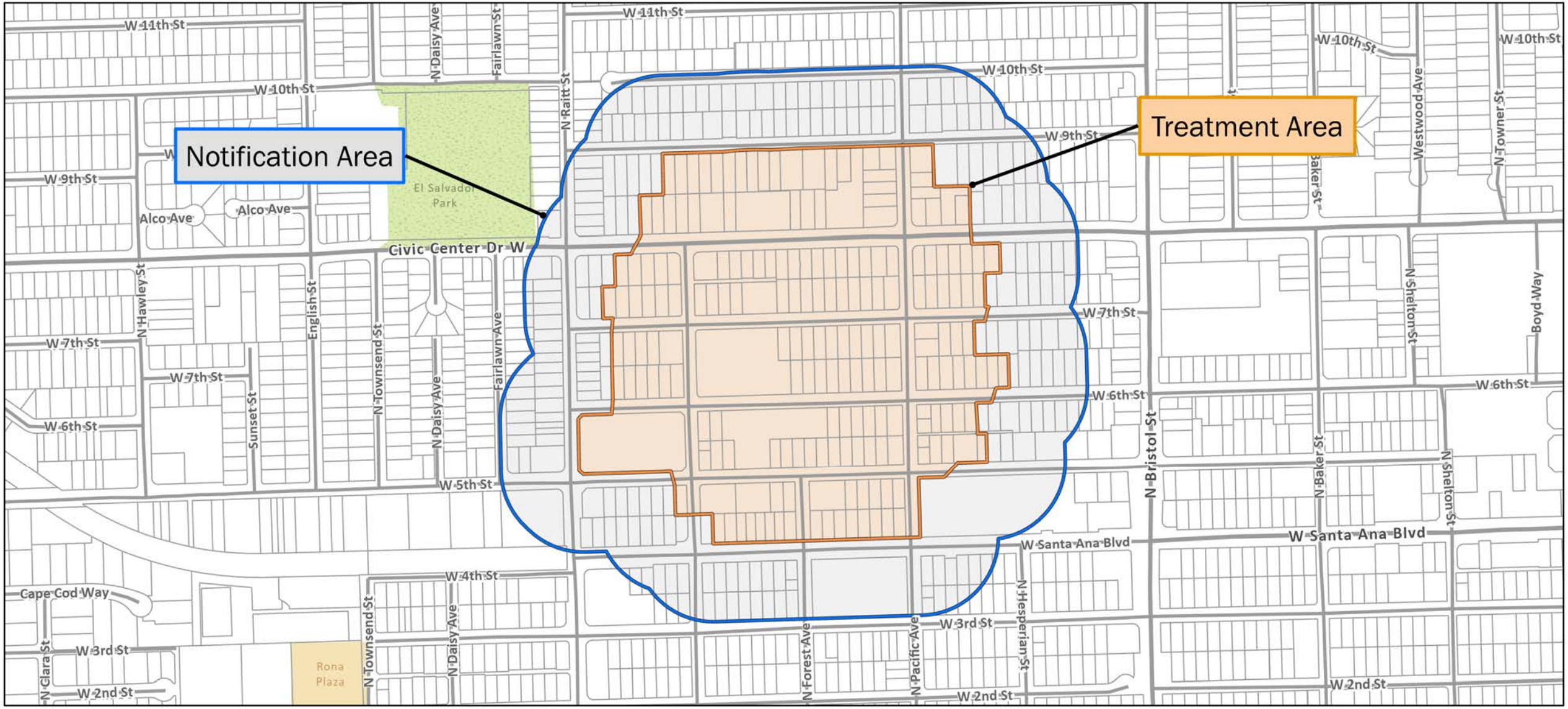

Asian Citrus Psyllid Treatment

Public Meeting Map (Page 21) - 8/30/2023

Santa Ana

Orange County

Printed 8/28/2023

Treatment Area

Notification Area

City or Place Boundary

Meters: 0 100 200

Feet: 0 300 600

CITRUS PEST & DISEASE PREVENTION DIVISION

cdfa CALIFORNIA DEPARTMENT OF FOOD & AGRICULTURE

Asian Citrus Psyllid Treatment

Public Meeting Map (Page 22) - 8/30/2023

Santa Ana, Tustin

Orange County

Printed 8/28/2023

Treatment Area

Notification Area

City or Place Boundary

Meters: 0 50 100

Feet: 0 150 300

CITRUS PEST & DISEASE PREVENTION DIVISION

cdfa CALIFORNIA DEPARTMENT OF FOOD & AGRICULTURE

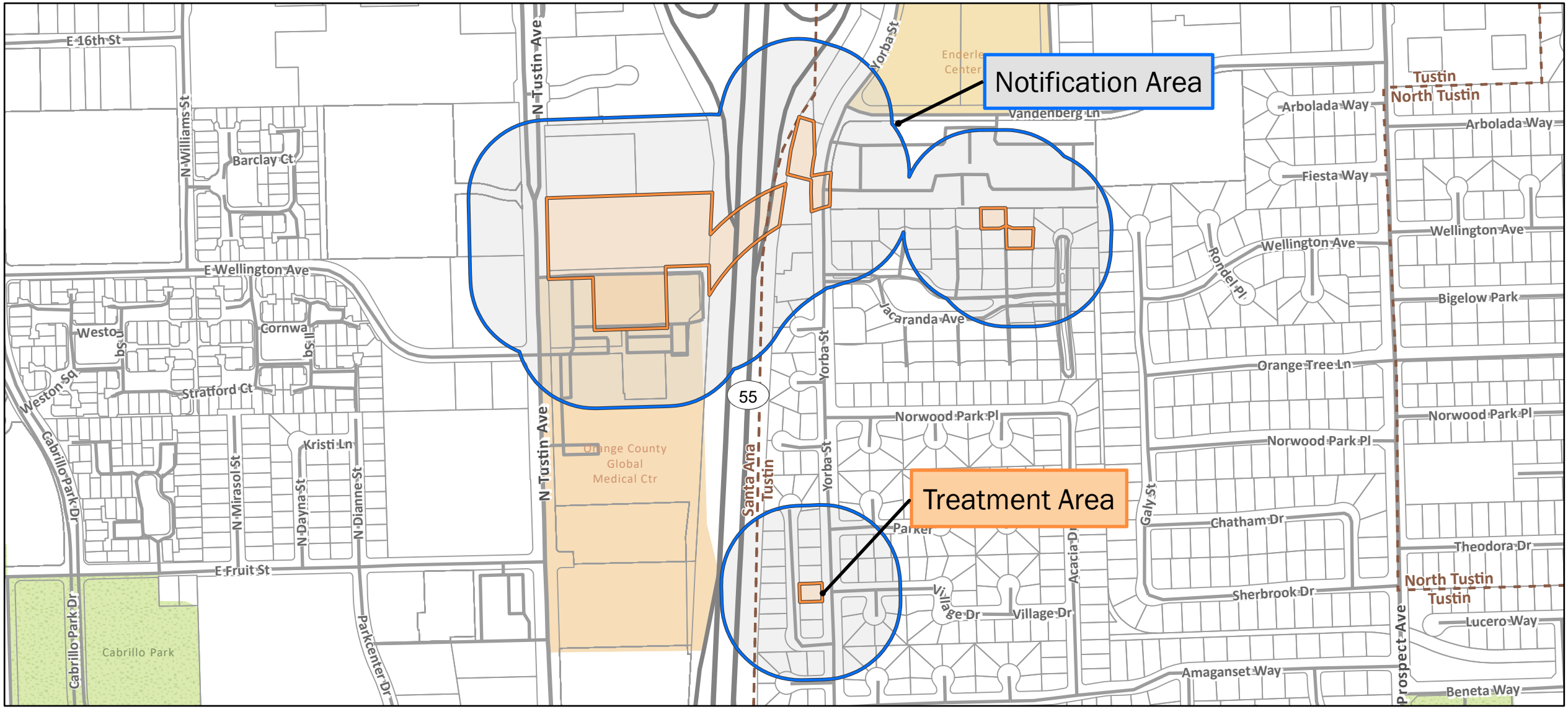

Asian Citrus Psyllid Treatment

Public Meeting Map (Page 23) - 8/30/2023

Santa Ana, Tustin
Orange County
Printed 8/29/2023

Treatment Area

Notification Area

City or Place Boundary

Meters
0 100 200

Feet
0 300 600

CITRUS PEST & DISEASE PREVENTION DIVISION

cdfa
CALIFORNIA DEPARTMENT OF FOOD & AGRICULTURE

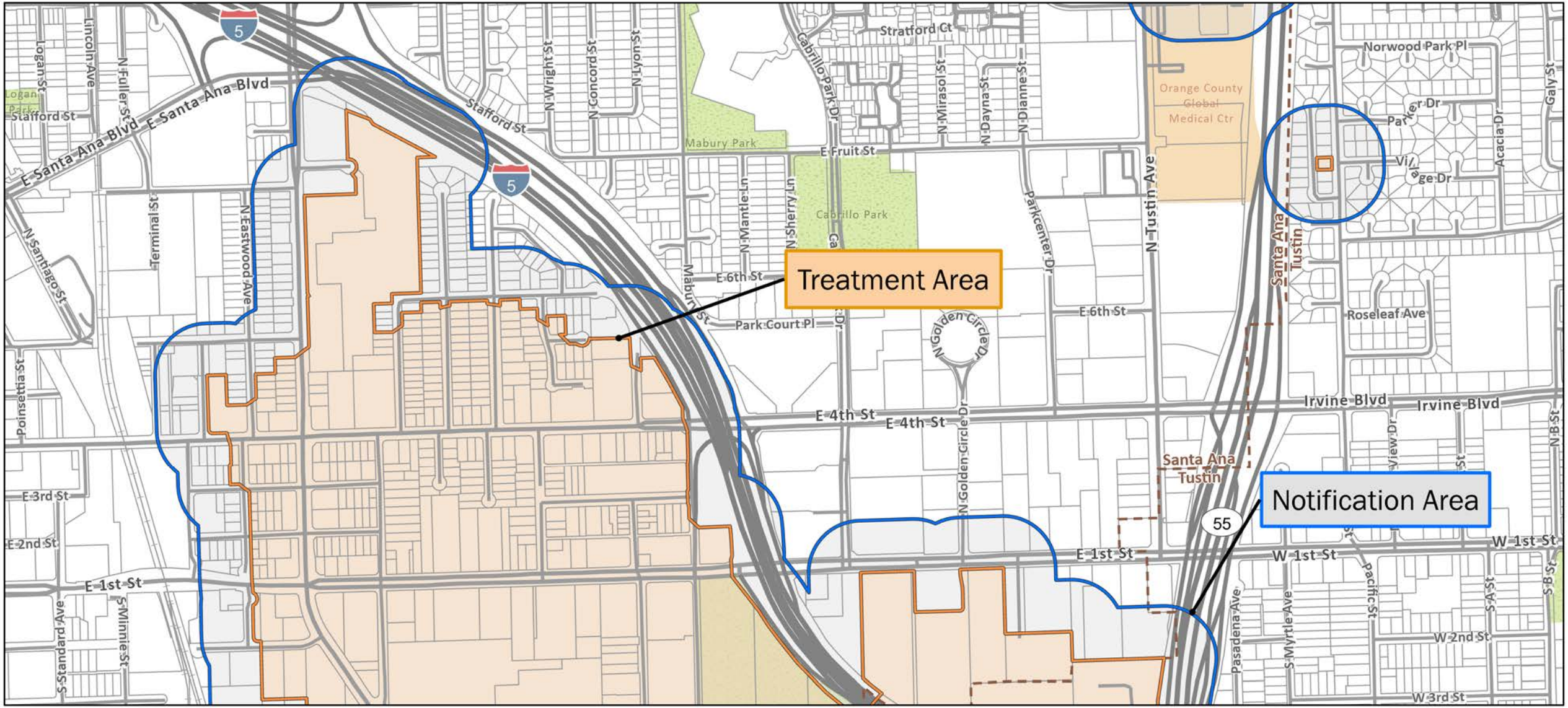

Asian Citrus Psyllid Treatment

Public Meeting Map (Page 24) - 8/30/2023

Santa Ana, Tustin

Orange County

Printed 8/28/2023

Treatment Area

Notification Area

City or Place Boundary

Meters: 0 150 300

Feet: 0 450 900

CITRUS PEST & DISEASE PREVENTION DIVISION

cdfa CALIFORNIA DEPARTMENT OF FOOD & AGRICULTURE

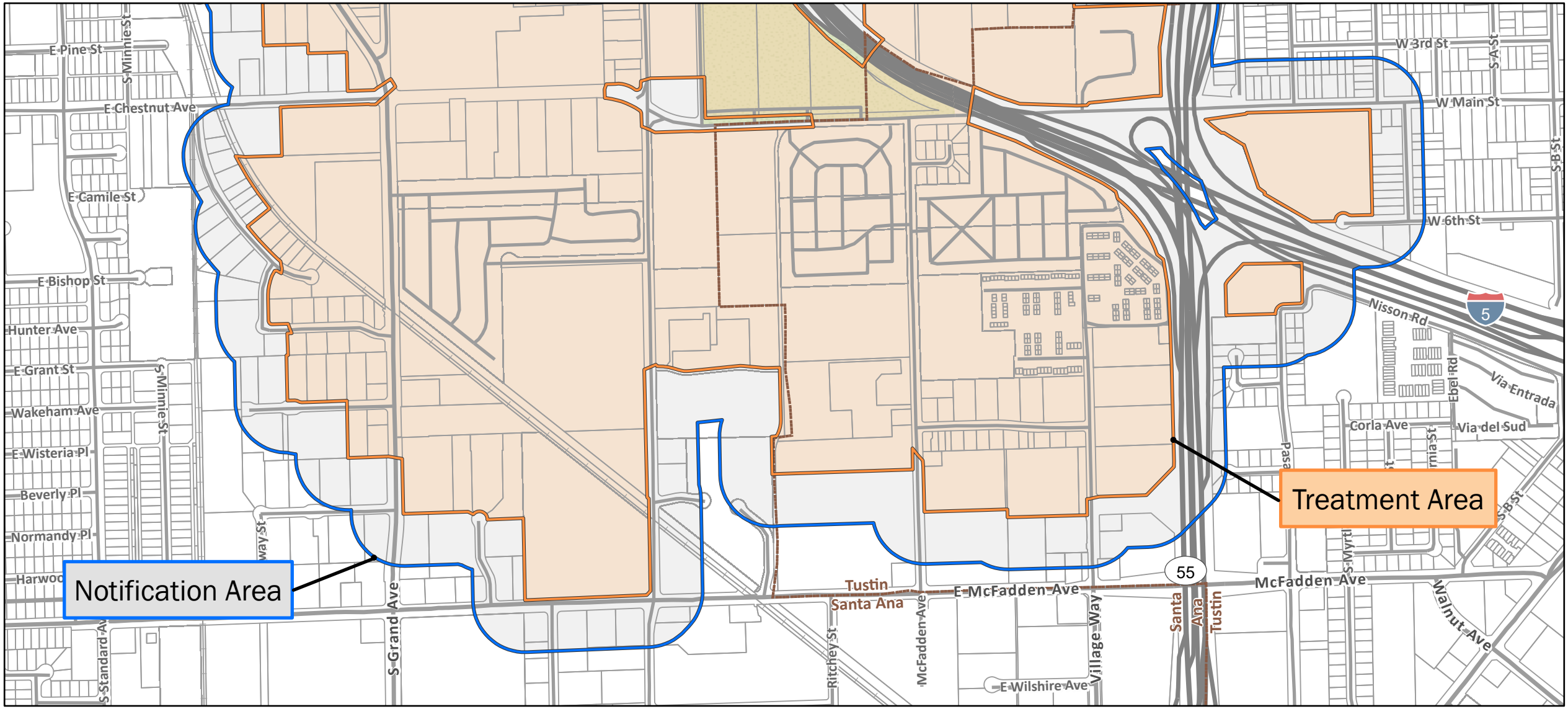

Asian Citrus Psyllid Treatment

Public Meeting Map (Page 25) - 8/30/2023

Santa Ana, Tustin
Orange County
Printed 8/29/2023

Treatment Area

Notification Area

City or Place Boundary

Meters
0 150 300

Feet
0 500 1,000

CITRUS PEST & DISEASE PREVENTION DIVISION

cdfa
CALIFORNIA DEPARTMENT OF FOOD & AGRICULTURE

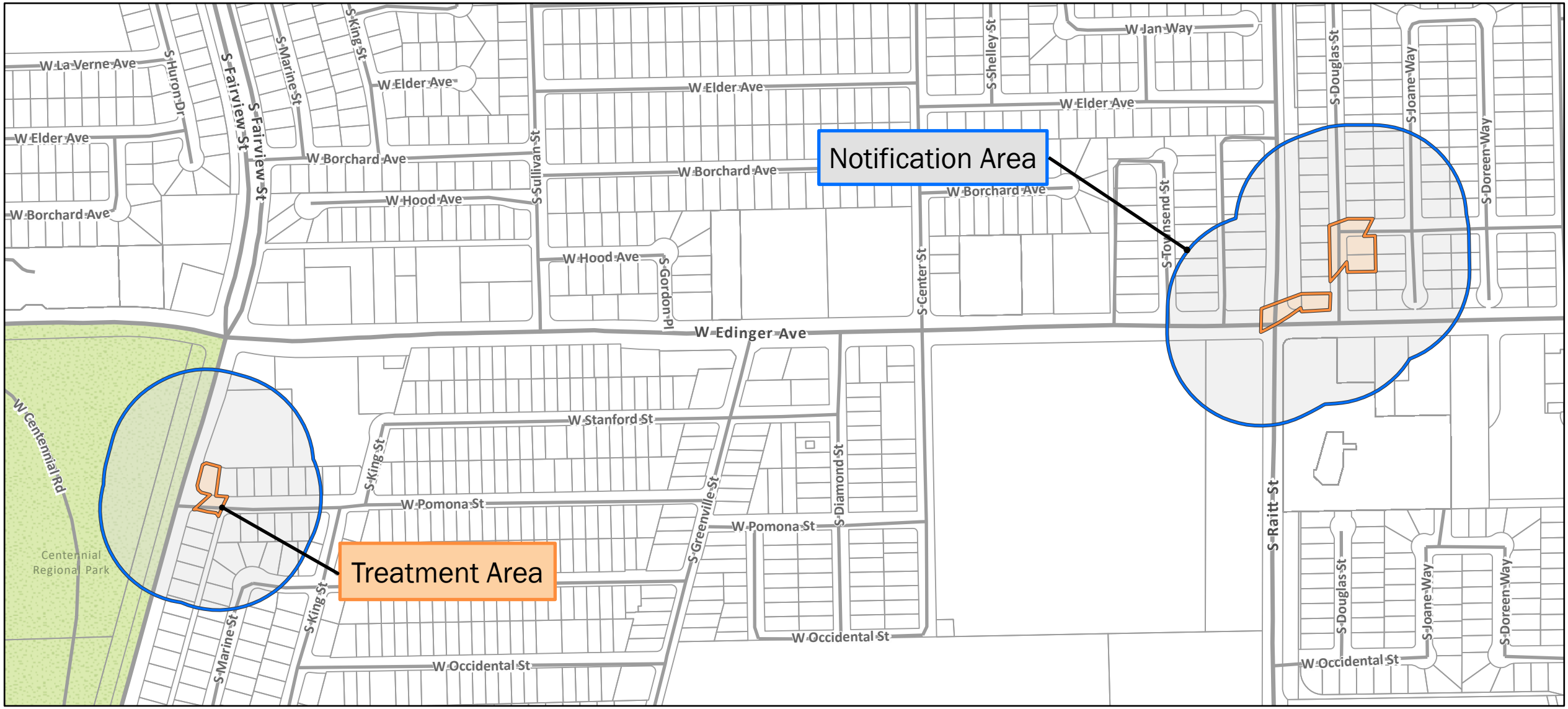

Asian Citrus Psyllid Treatment

Public Meeting Map (Page 26) - 8/30/2023

Santa Ana

Orange County

Printed 8/29/2023

Treatment Area

Notification Area

City or Place Boundary

Meters: 0 100 200

Feet: 0 300 600

CITRUS PEST & DISEASE PREVENTION DIVISION

cdfa CALIFORNIA DEPARTMENT OF FOOD & AGRICULTURE

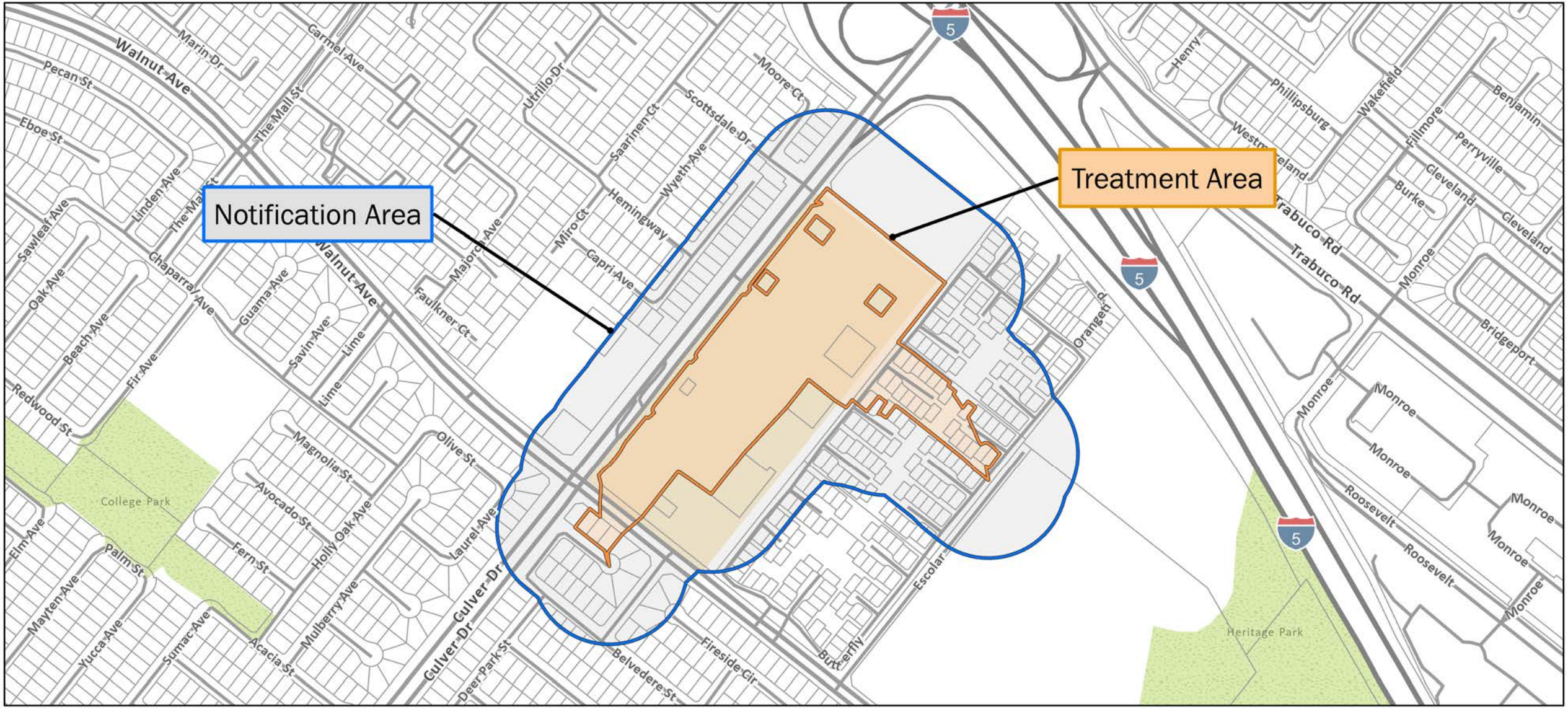

Asian Citrus Psyllid Treatment

Public Meeting Map (Page 27) - 8/30/2023

Irvine

Orange County

Printed 8/28/2023

Treatment Area

Notification Area

City or Place Boundary

Meters: 0 100 200

Feet: 0 300 600

CITRUS PEST & DISEASE PREVENTION DIVISION

cdfa CALIFORNIA DEPARTMENT OF FOOD & AGRICULTURE

Asian Citrus Psyllid Treatment

Public Meeting Map (Page 28) - 8/30/2023

Costa Mesa

Orange County

Printed 8/28/2023

Treatment Area

Notification Area

City or Place Boundary

Meters: 0 100 200

Feet: 0 300 600

CITRUS PEST & DISEASE PREVENTION DIVISION

cdfa CALIFORNIA DEPARTMENT OF FOOD & AGRICULTURE

CALIFORNIA DEPARTMENT OF FOOD & AGRICULTURE

CITRUS PEST & DISEASE PREVENTION DIVISION
CALIFORNIA DEPARTMENT OF FOOD AND AGRICULTURE

Los Angeles County Map

Asian Citrus Psyllid Control Program

CDFA REPORT A PEST HOTLINE: 1.800.491.1899
www.cdfa.ca.gov/go/reportapest

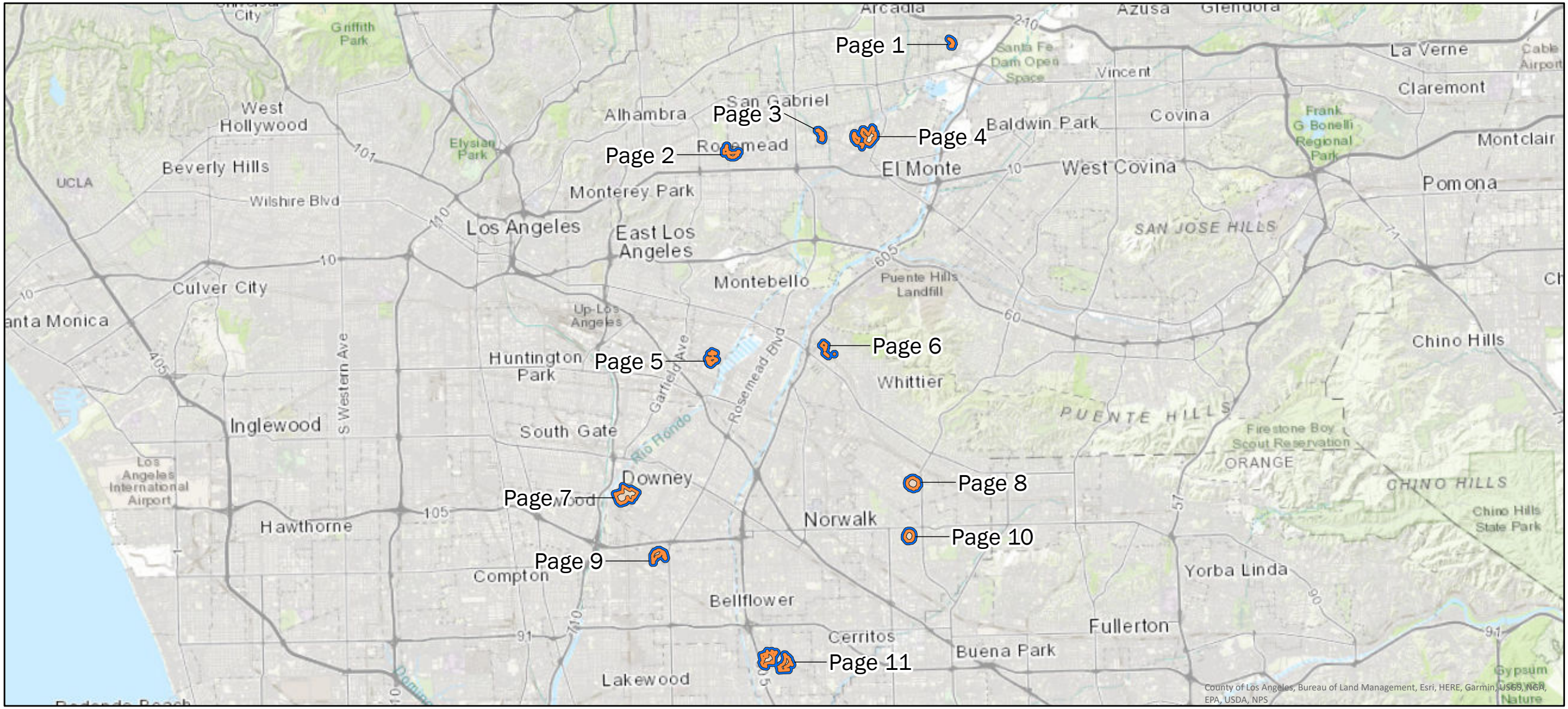

Overview

Asian Citrus Psyllid Treatment
Public Meeting Map - 8/30/2023
Los Angeles County
Printed 8/29/2023

250 m Treatment Area

Notification Area

Kilometers
0 7

Miles
0 4

CITRUS PEST & DISEASE PREVENTION DIVISION

cdfa
CALIFORNIA DEPARTMENT OF FOOD & AGRICULTURE

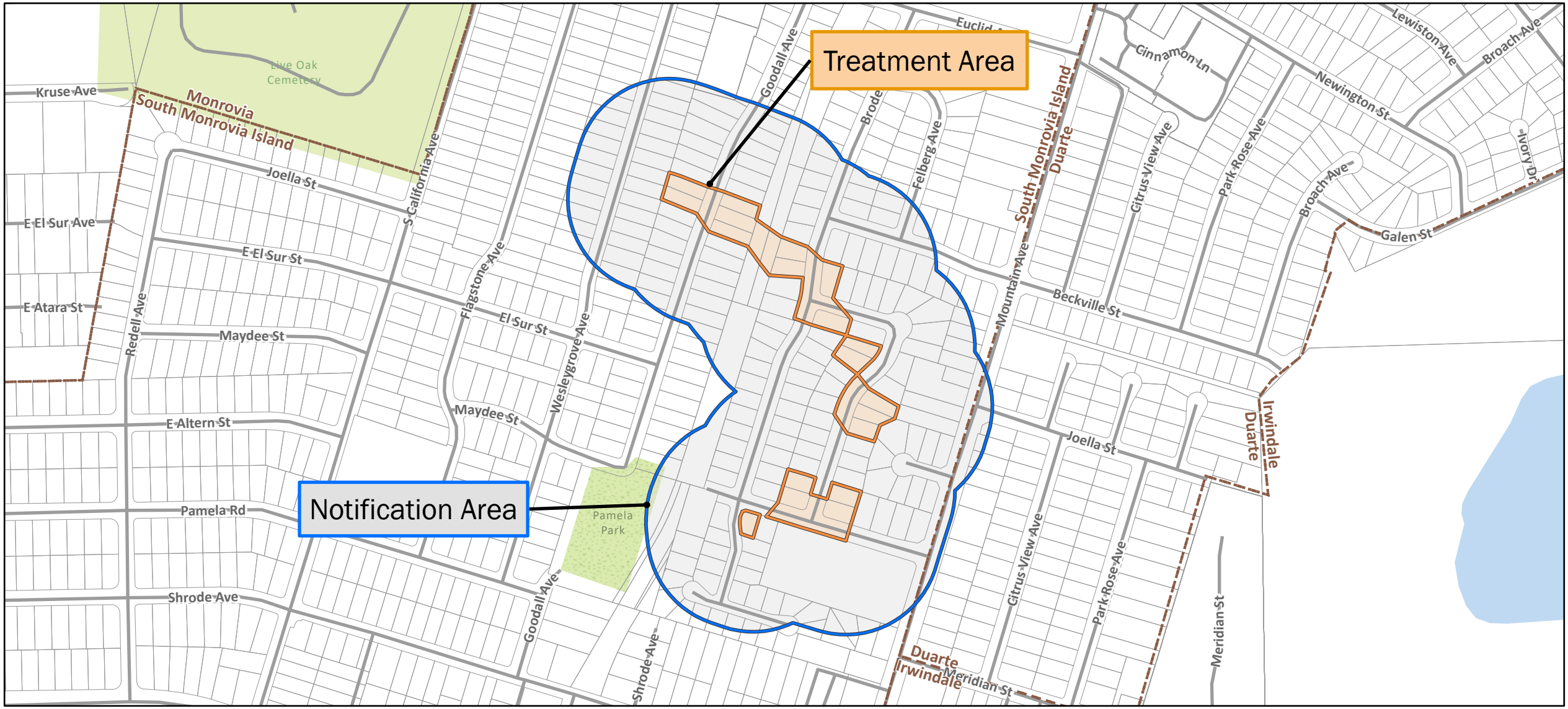

Asian Citrus Psyllid Treatment
Public Meeting Map (Page 1) - 8/30/2023
Duarte, South Monrovia Island
Los Angeles County
Printed 8/29/2023

Treatment Area
Notification Area
City or Place Boundary

Meters
0 100 200
Feet
0 350 700

CITRUS PEST & DISEASE PREVENTION DIVISION
cdfa CALIFORNIA DEPARTMENT OF FOOD & AGRICULTURE

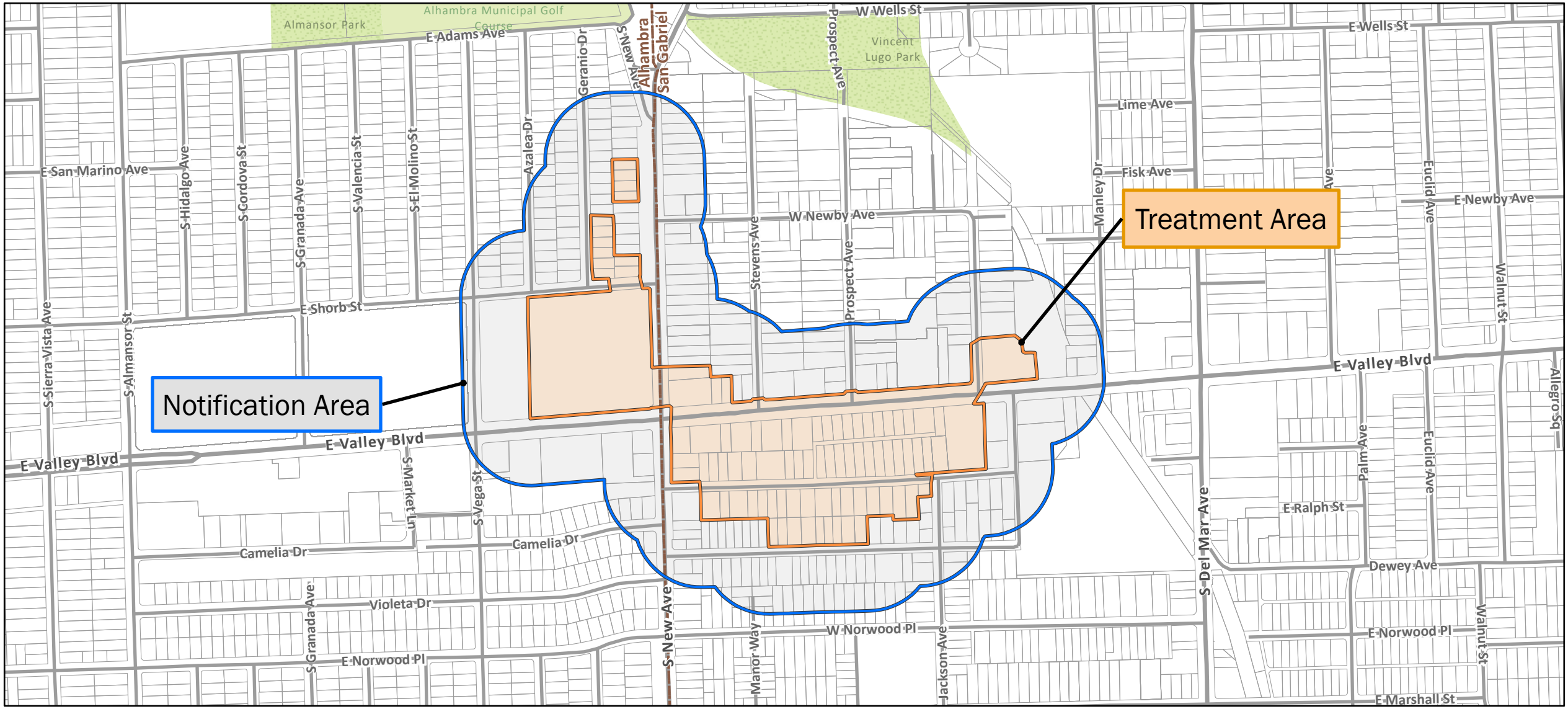

Asian Citrus Psyllid Treatment

Public Meeting Map (Page 2) - 8/30/2023

Alhambra, San Gabriel

Los Angeles County

Printed 8/29/2023

Treatment Area

Notification Area

City or Place Boundary

Meters: 0 150 300

Feet: 0 500 1,000

CITRUS PEST & DISEASE PREVENTION DIVISION

cdfa CALIFORNIA DEPARTMENT OF FOOD & AGRICULTURE

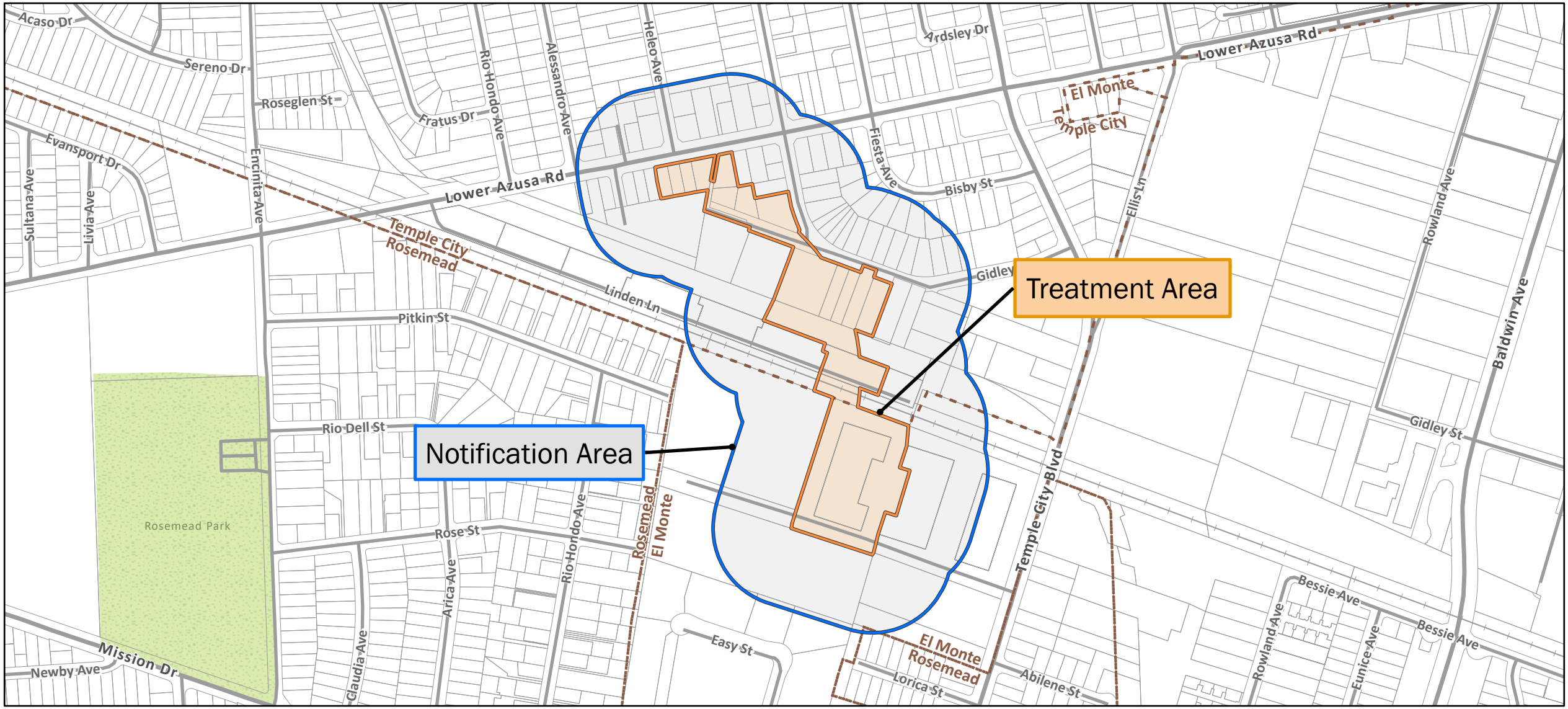

Asian Citrus Psyllid Treatment
Public Meeting Map (Page 3) - 8/30/2023
El Monte, Rosemead, Temple City
Los Angeles County
Printed 8/29/2023

Treatment Area

Notification Area

City or Place Boundary

Meters
0 100 200
Feet
0 300 600

CITRUS PEST & DISEASE PREVENTION DIVISION

cdfa
CALIFORNIA DEPARTMENT OF FOOD & AGRICULTURE

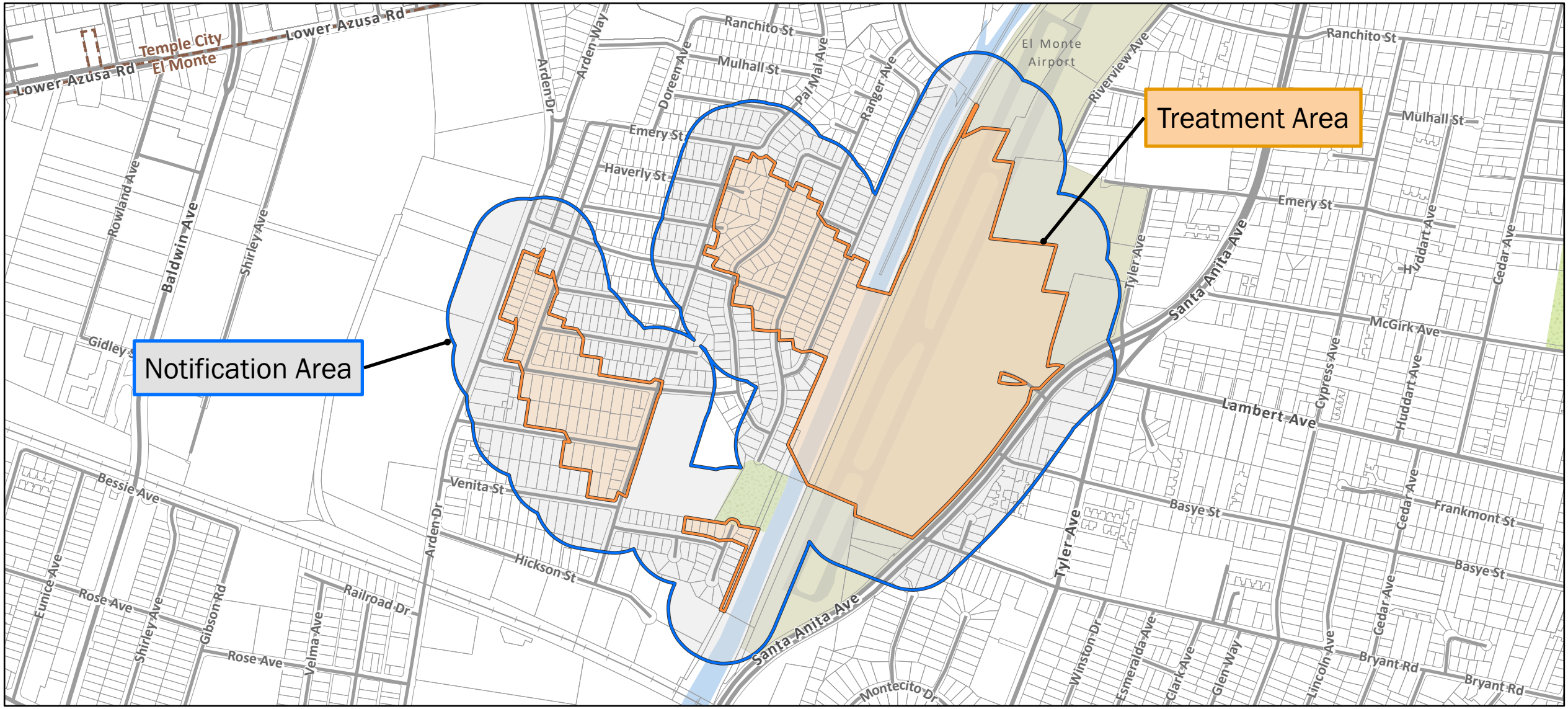

Asian Citrus Psyllid Treatment
Public Meeting Map (Page 4) - 8/30/2023
El Monte
Los Angeles County
Printed 8/29/2023

Treatment Area

Notification Area

City or Place Boundary

Meters
0 150 300

Feet
0 450 900

CITRUS PEST & DISEASE PREVENTION DIVISION

cdfa
CALIFORNIA DEPARTMENT OF FOOD & AGRICULTURE

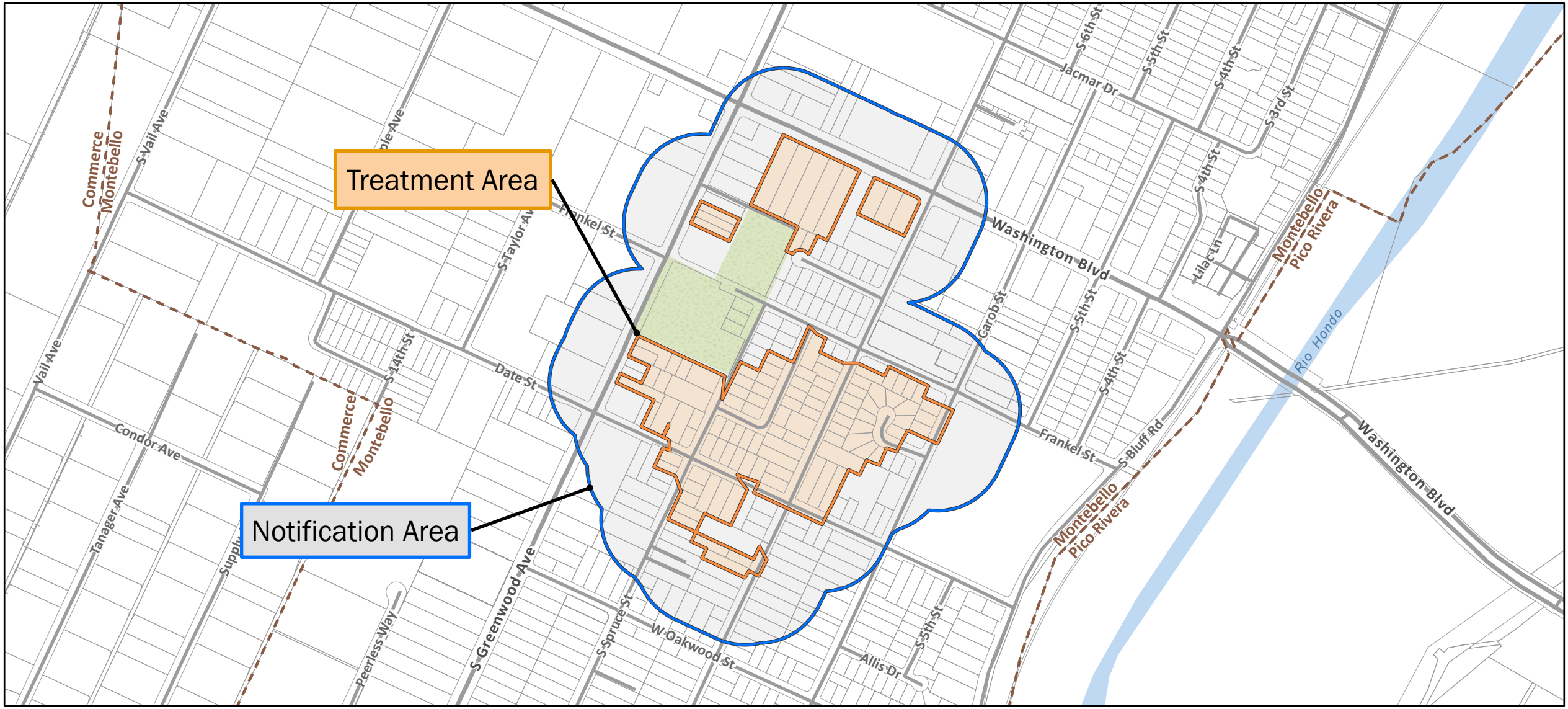

Asian Citrus Psyllid Treatment
Public Meeting Map (Page 5) - 8/30/2023
Montebello
Los Angeles County
Printed 8/29/2023

Treatment Area

Notification Area

City or Place Boundary

Meters
0 100 200

Feet
0 300 600

CITRUS PEST & DISEASE PREVENTION DIVISION

cdfa
CALIFORNIA DEPARTMENT OF FOOD & AGRICULTURE

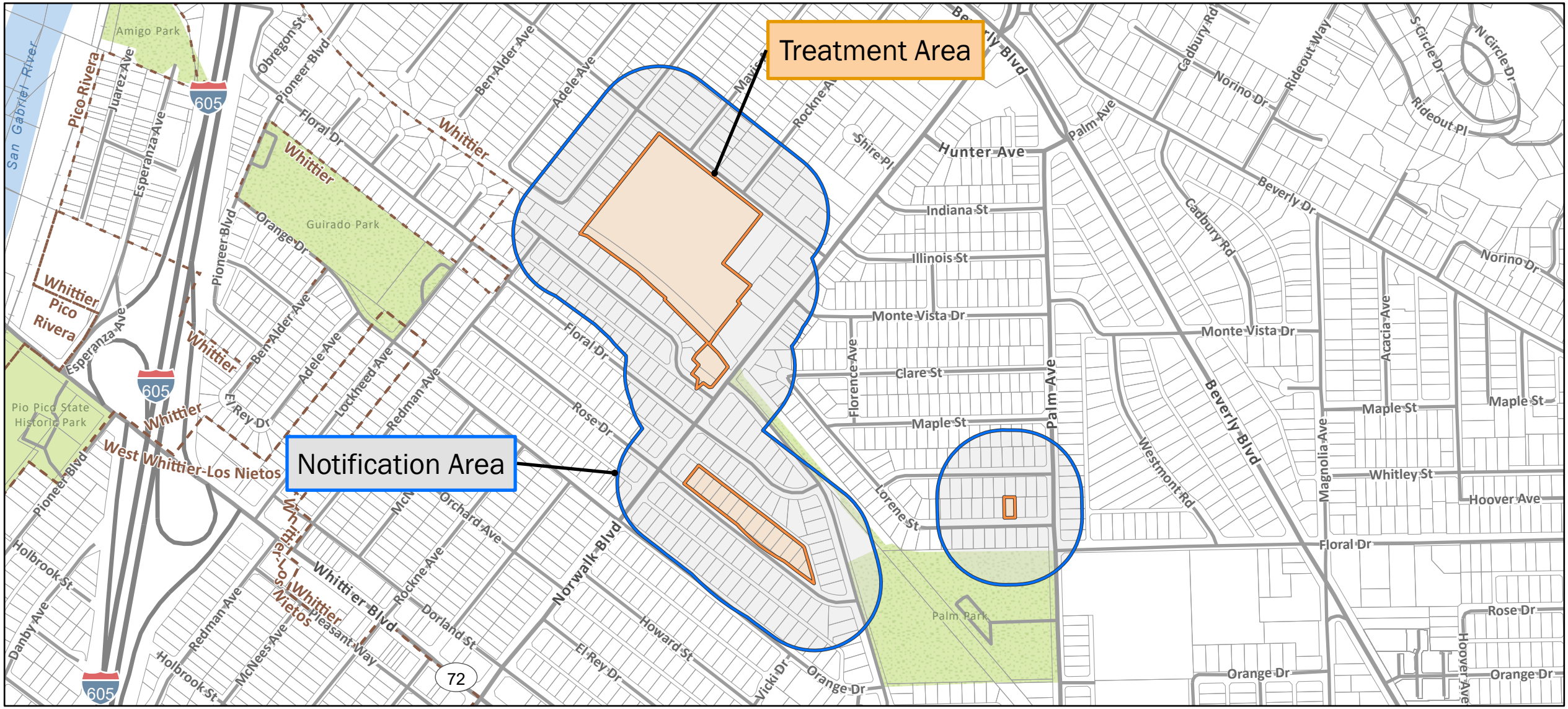

Asian Citrus Psyllid Treatment

Public Meeting Map (Page 6) - 8/30/2023

Whittier

Los Angeles County

Printed 8/29/2023

Treatment Area

Notification Area

City or Place Boundary

Meters

0 100 200

Feet

0 300 600

CITRUS PEST & DISEASE PREVENTION DIVISION

cdfa CALIFORNIA DEPARTMENT OF FOOD & AGRICULTURE

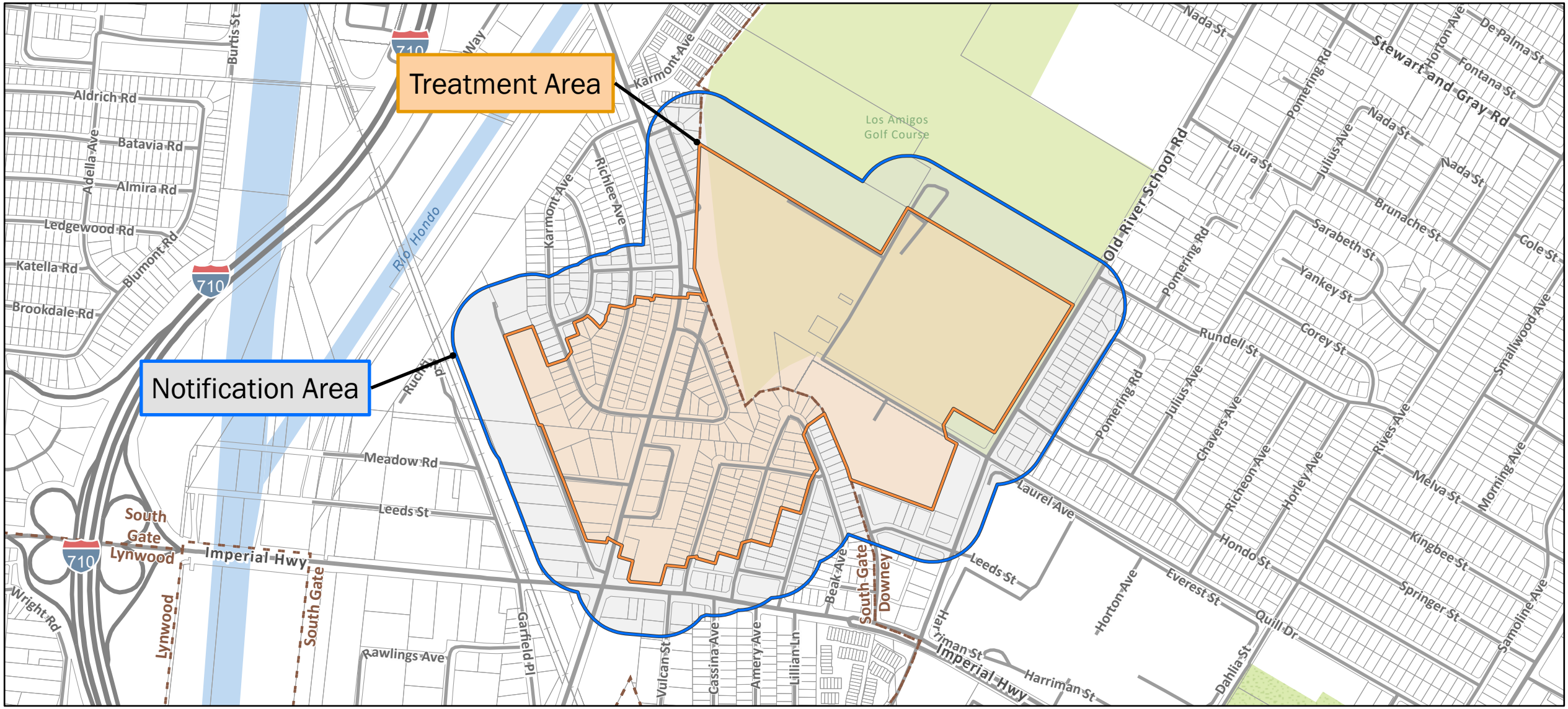

Asian Citrus Psyllid Treatment

Public Meeting Map (Page 7) - 8/30/2023

Downey, South Gate

Los Angeles County

Printed 8/29/2023

Treatment Area

Notification Area

City or Place Boundary

Meters: 0 150 300

Feet: 0 500 1,000

CITRUS PEST & DISEASE PREVENTION DIVISION

cdfa CALIFORNIA DEPARTMENT OF FOOD & AGRICULTURE

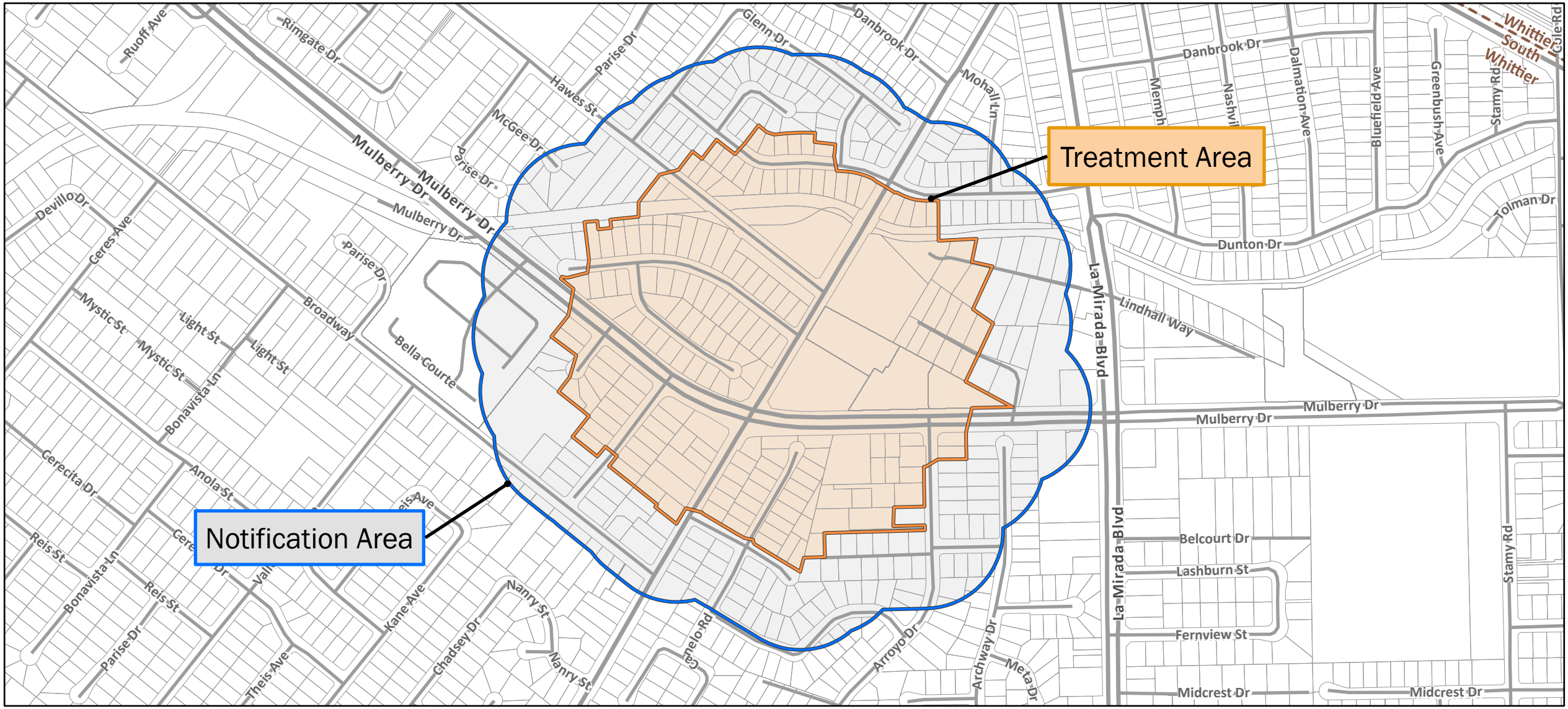

Asian Citrus Psyllid Treatment
Public Meeting Map (Page 8) - 8/30/2023
South Whittier
Los Angeles County
Printed 8/29/2023

Treatment Area

Notification Area

City or Place Boundary

Meters
0 100 200

Feet
0 300 600

CITRUS PEST & DISEASE PREVENTION DIVISION

cdfa
CALIFORNIA DEPARTMENT OF FOOD & AGRICULTURE

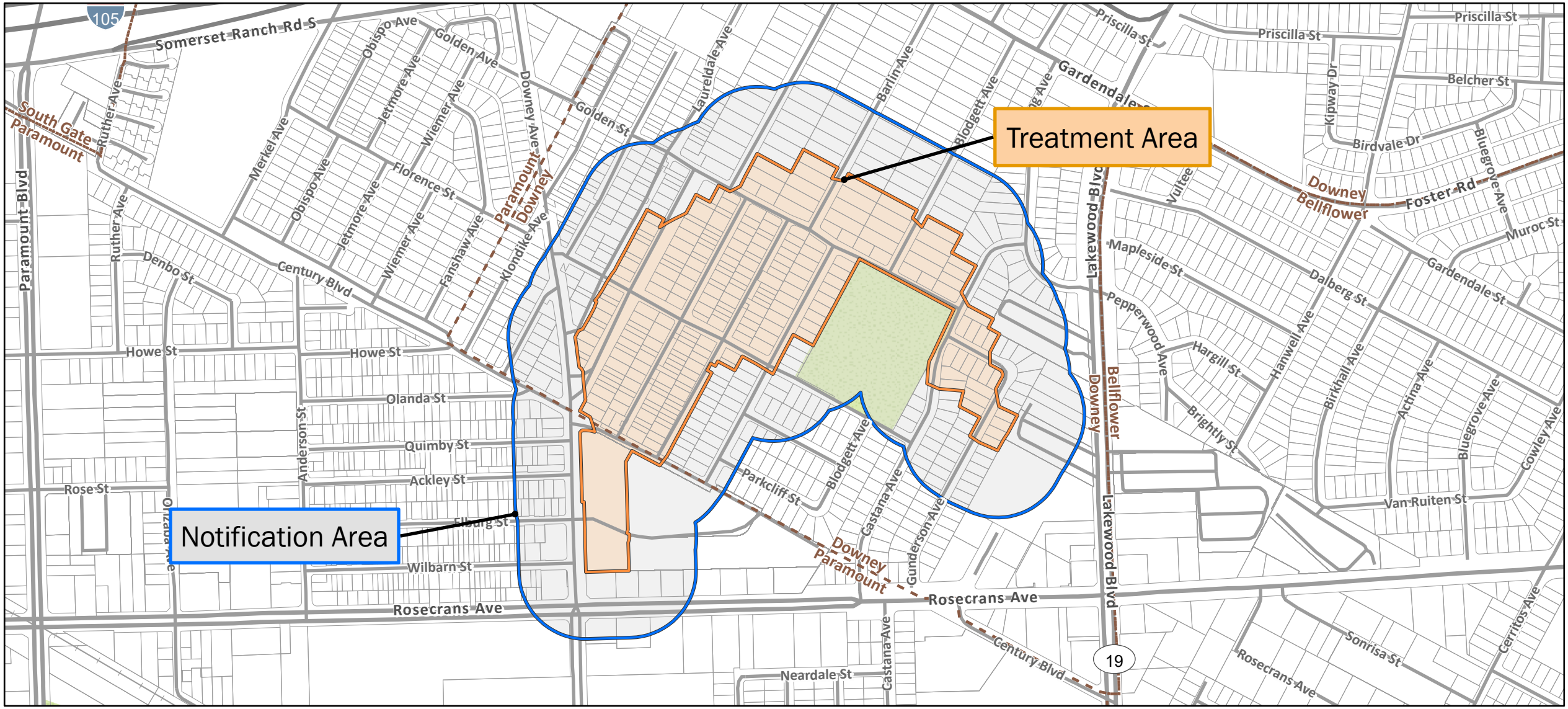

Asian Citrus Psyllid Treatment
Public Meeting Map (Page 9) - 8/30/2023
Downey, Paramount
Los Angeles County
Printed 8/29/2023

Treatment Area

Notification Area

City or Place Boundary

Meters
0 100 200

Feet
0 300 600

CITRUS PEST & DISEASE PREVENTION DIVISION

cdfa
CALIFORNIA DEPARTMENT OF FOOD & AGRICULTURE

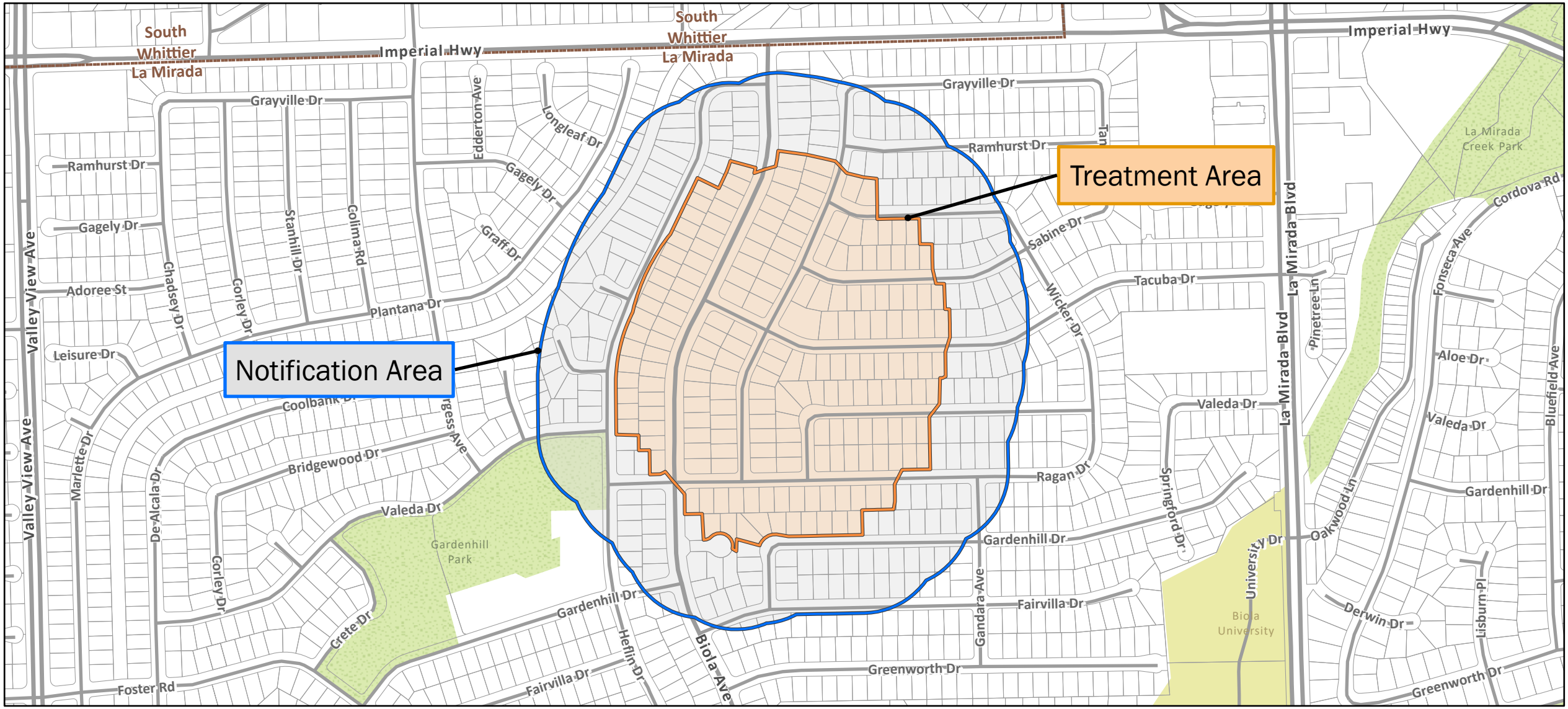

Asian Citrus Psyllid Treatment

Public Meeting Map (Page 10) - 8/30/2023

La Mirada

Los Angeles County

Printed 8/29/2023

Treatment Area

Notification Area

City or Place Boundary

Meters: 0 100 200

Feet: 0 300 600

CITRUS PEST & DISEASE PREVENTION DIVISION

cdfa CALIFORNIA DEPARTMENT OF FOOD & AGRICULTURE

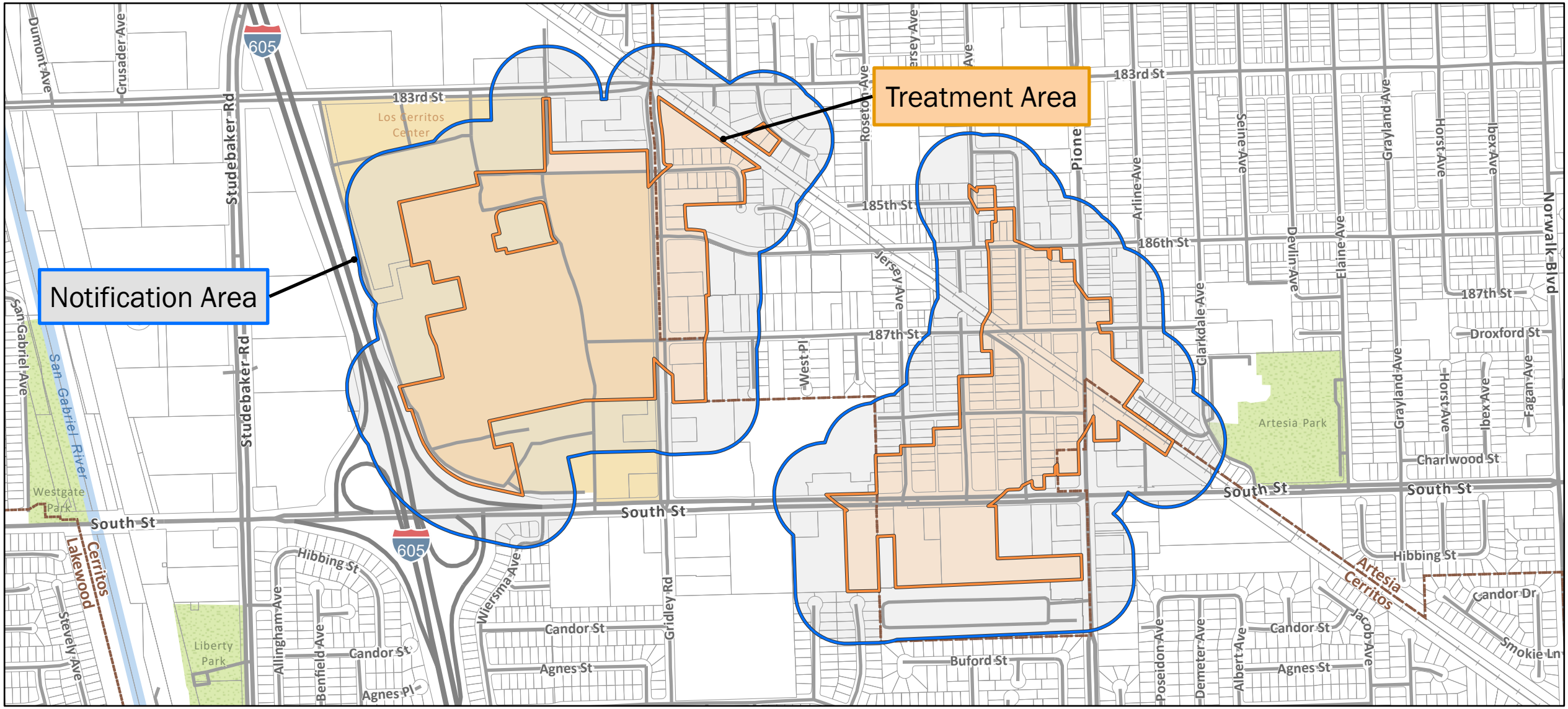

Asian Citrus Psyllid Treatment

Public Meeting Map (Page 11) - 8/30/2023

Artesia, Cerritos

Los Angeles County

Printed 8/29/2023

Treatment Area

Notification Area

City or Place Boundary

Meters: 0 150 300

Feet: 0 500 1,000

CITRUS PEST & DISEASE PREVENTION DIVISION

cdfa CALIFORNIA DEPARTMENT OF FOOD & AGRICULTURE